

AENC-ARC-ENV-REP-0020

Norwich to Tilbury

Volume 6: Environmental Statement

Document: 6.11.A4 Environmental Statement Appendix 11.4 -
Geophysical Survey (Priority Areas) Results Report -
Tracked Changes Version - Part 3

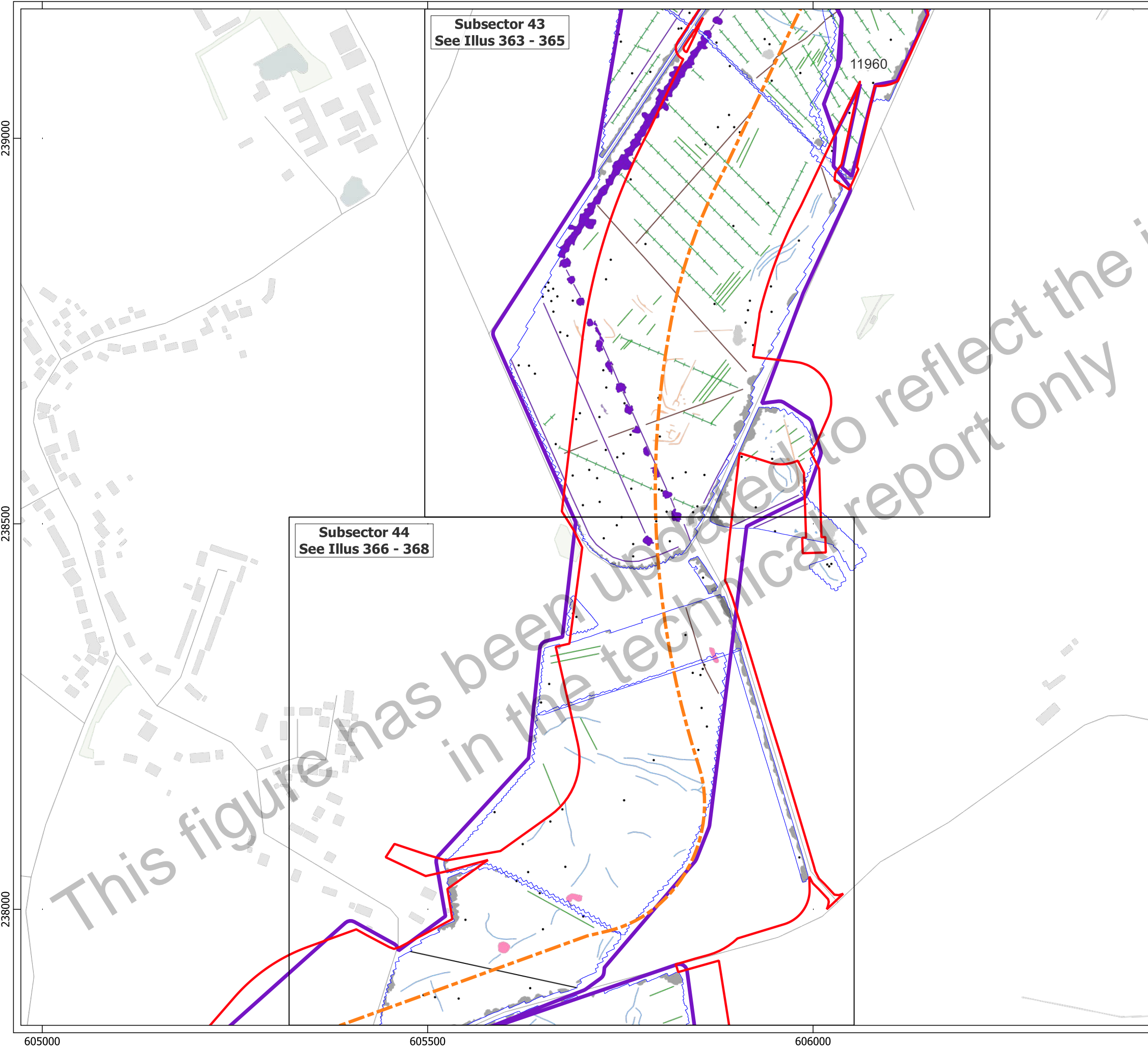
Final Issue C

May 2026

Planning Inspectorate Reference: EN020027

Infrastructure Planning (Applications: Prescribed Forms and Procedure)
Regulations 2009 Regulation 5(2)(a)

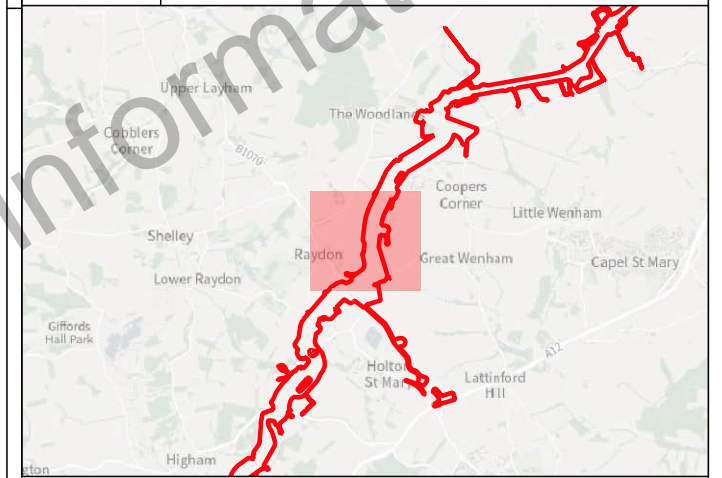
nationalgrid



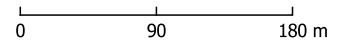
Subsector 43
See Illus 363 - 365

Subsector 44
See Illus 366 - 368

11960

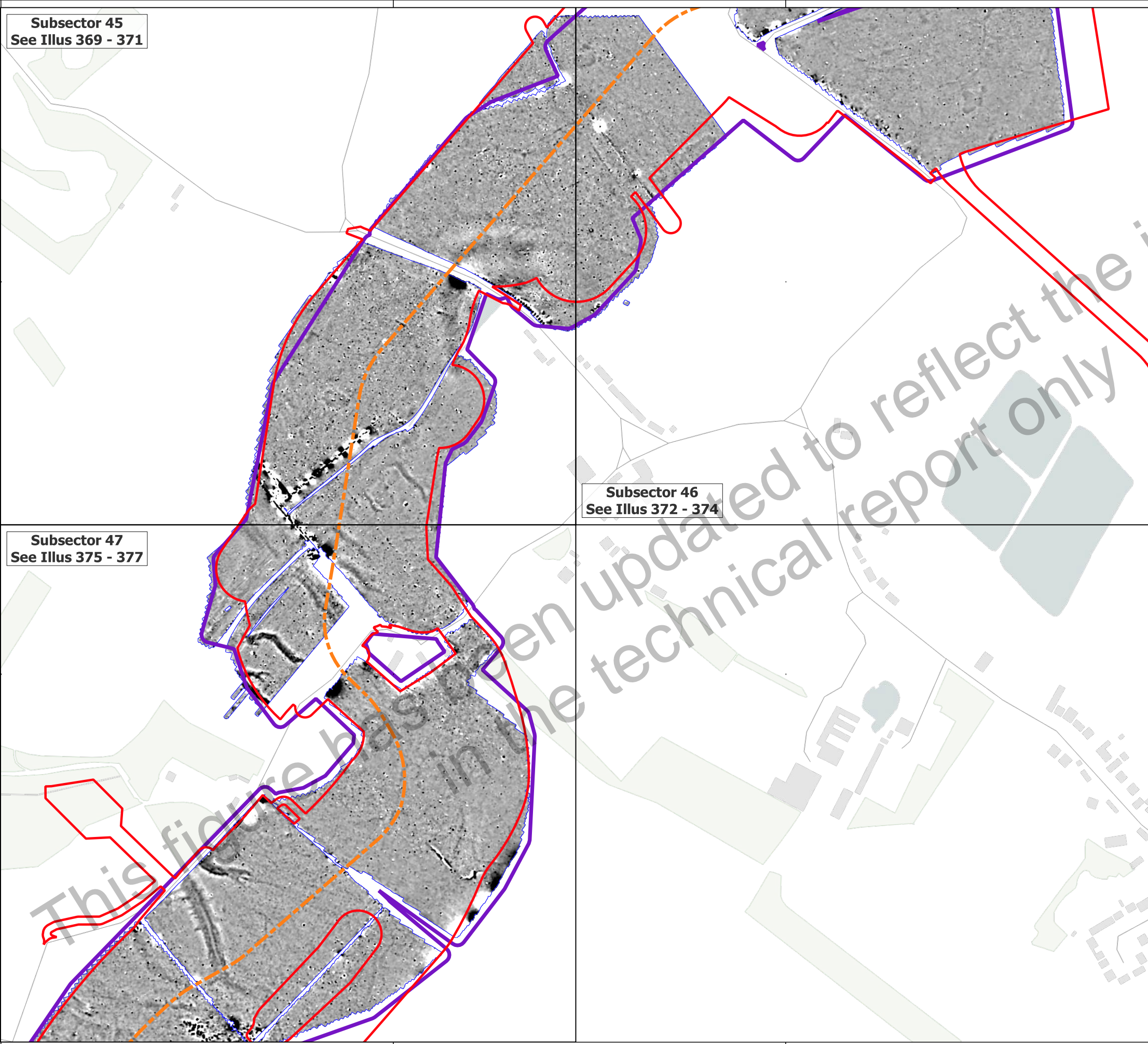


- Key**
- Order Limits
 - Geophysical Survey Area
 - Survey Extent
 - Location of Illus 237 - 641
 - Proposed Underground Cable Alignment
- Geophys Interpretation**
- Ferrous Objects
 - Agriculture
 - Field Boundary
 - Field Drain
 - Natural
 - Service
 - Former Airfield
 - Magnetic Disturbance (Above Ground)
 - Magnetic Disturbance (Below Ground)
 - Natural
 - Possible Archaeology
 - Quarry
 - Uncertain
 - Former Airfield



Contains Ordnance Survey data © Crown Copyright and database right 2026.
This material is for client report only © Headland Archaeology. No unauthorised reproduction.

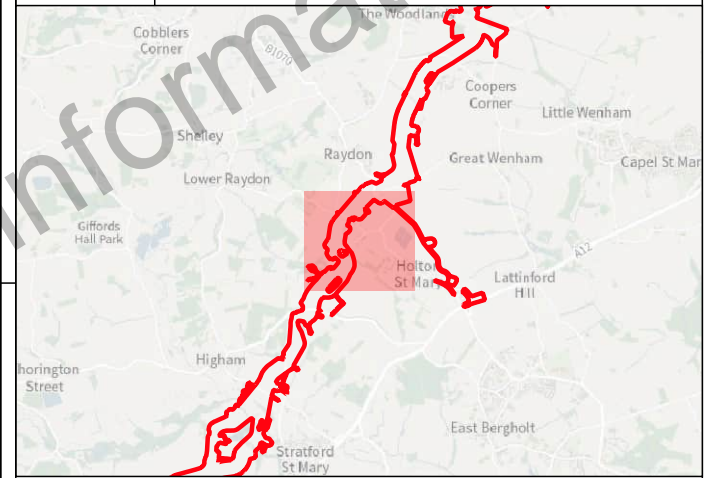
Site:	EAGR23
Created by:	KS
Checked by:	KH
Version:	v1.2
Date:	27/01/2026
Scale:	1:5,000 @ A3



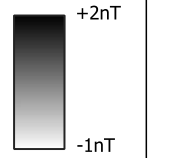
Subsector 45
See Illus 369 - 371

Subsector 46
See Illus 372 - 374

Subsector 47
See Illus 375 - 377



- Key
- Order Limits
 - Geophysical Survey Area
 - Survey Extent
 - Location of Illus 237 - 641
 - Proposed Underground Cable Alignment



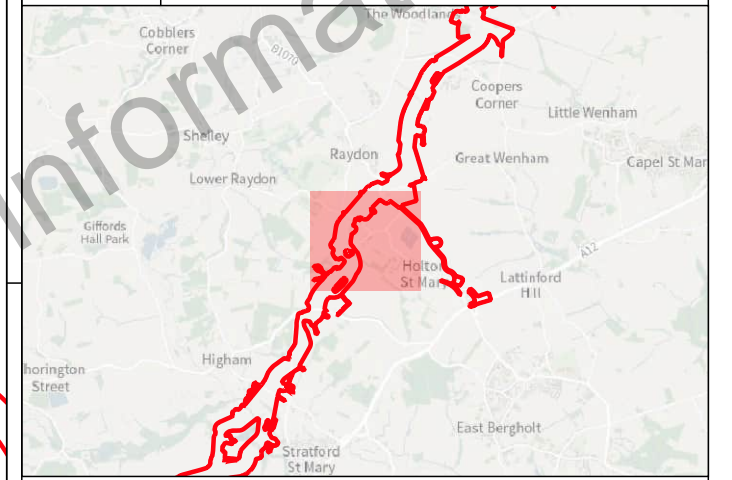
Contains Ordnance Survey data © Crown Copyright and database right 2026.
This material is for client report only © Headland Archaeology. No unauthorised reproduction.

Site:	EAGR23
Created by:	KS
Checked by:	KH
Version:	v1.2
Date:	27/01/2026
Scale:	1:5,000 @ A3

Subsector 45
See Illus 369 - 371

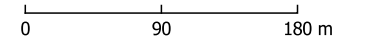
Subsector 46
See Illus 372 - 374

Subsector 47
See Illus 375 - 377



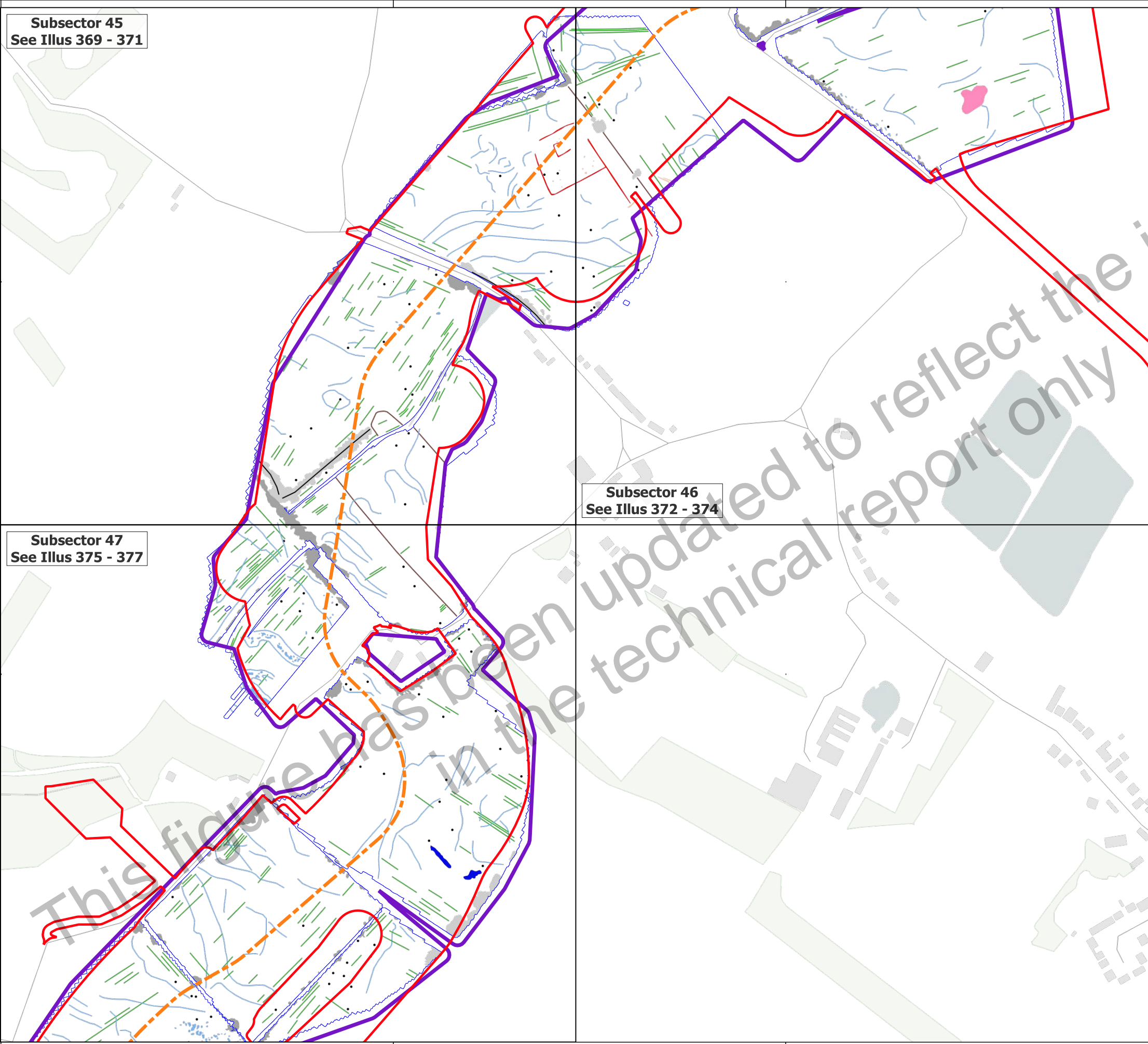
Key

- Order Limits
- Geophysical Survey Area
- Survey Extent
- Location of Illus 237 - 641
- Proposed Underground Cable Alignment
- XY Trace (25nT/cm)



Contains Ordnance Survey data © Crown Copyright and database right 2026.
This material is for client report only © Headland Archaeology. No unauthorised reproduction.

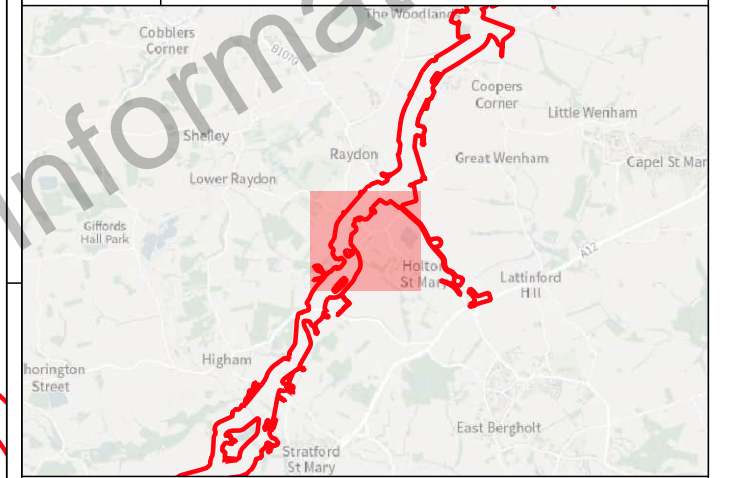
Site:	EAGR23
Created by:	KS
Checked by:	KH
Version:	v1.2
Date:	27/01/2026
Scale:	1:5,000 @ A3



Subsector 45
See Illus 369 - 371

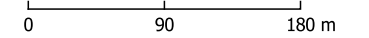
Subsector 46
See Illus 372 - 374

Subsector 47
See Illus 375 - 377



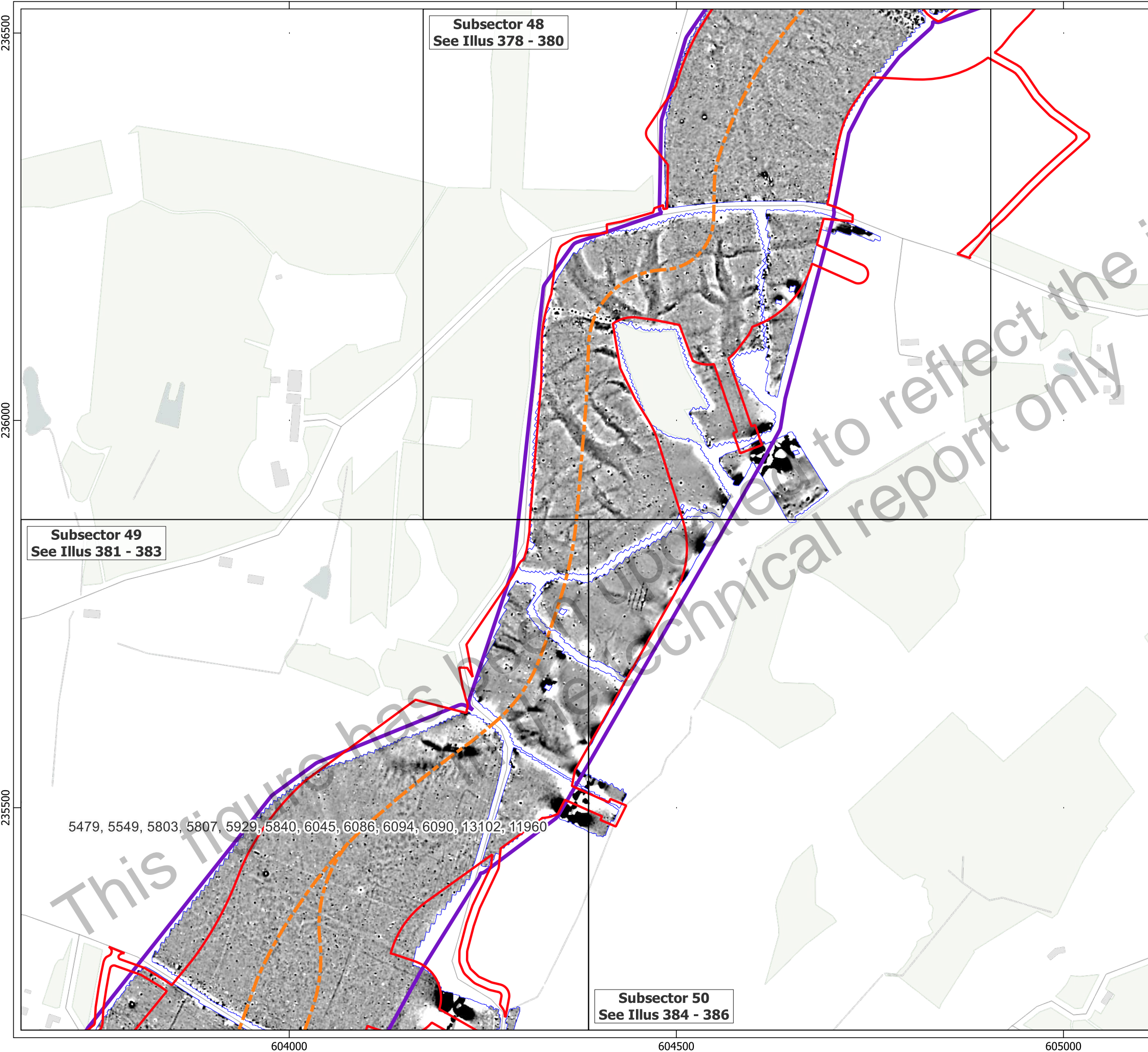
- Key**
- Order Limits
 - Geophysical Survey Area
 - Survey Extent
 - Location of Illus 237 - 641
 - Proposed Underground Cable Alignment

- Geophys Interpretation**
- Ferrous Objects
 - Agriculture
 - Field Boundary
 - Natural
 - Service
 - Archaeology
 - Magnetic Disturbance (Above Ground)
 - Magnetic Disturbance (Below Ground)
 - Natural
 - Possible Archaeology
 - Quarry
 - Thermoremmant



Contains Ordnance Survey data © Crown Copyright and database right 2026.
This material is for client report only © Headland Archaeology. No unauthorised reproduction.

Site:	EAGR23
Created by:	KS
Checked by:	KH
Version:	v1.2
Date:	27/01/2026
Scale:	1:5,000 @ A3



236500

236000

235500

Subsector 48
See Illus 378 - 380

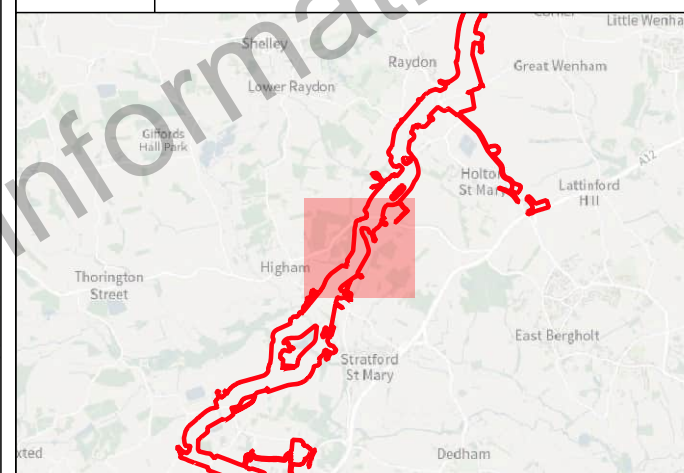
Subsector 49
See Illus 381 - 383

Subsector 50
See Illus 384 - 386

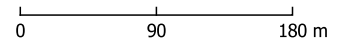
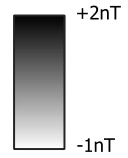
5479, 5549, 5803, 5807, 5929, 5840, 6045, 6086, 6094, 6090, 13102, 11960



HEADLAND
ARCHAEOLOGY
an RSK company



- Key**
- ▭ Order Limits
 - ▭ Geophysical Survey Area
 - ▭ Survey Extent
 - ▭ Location of Illus 237 - 641
 - ▭ Proposed Underground Cable Alignment



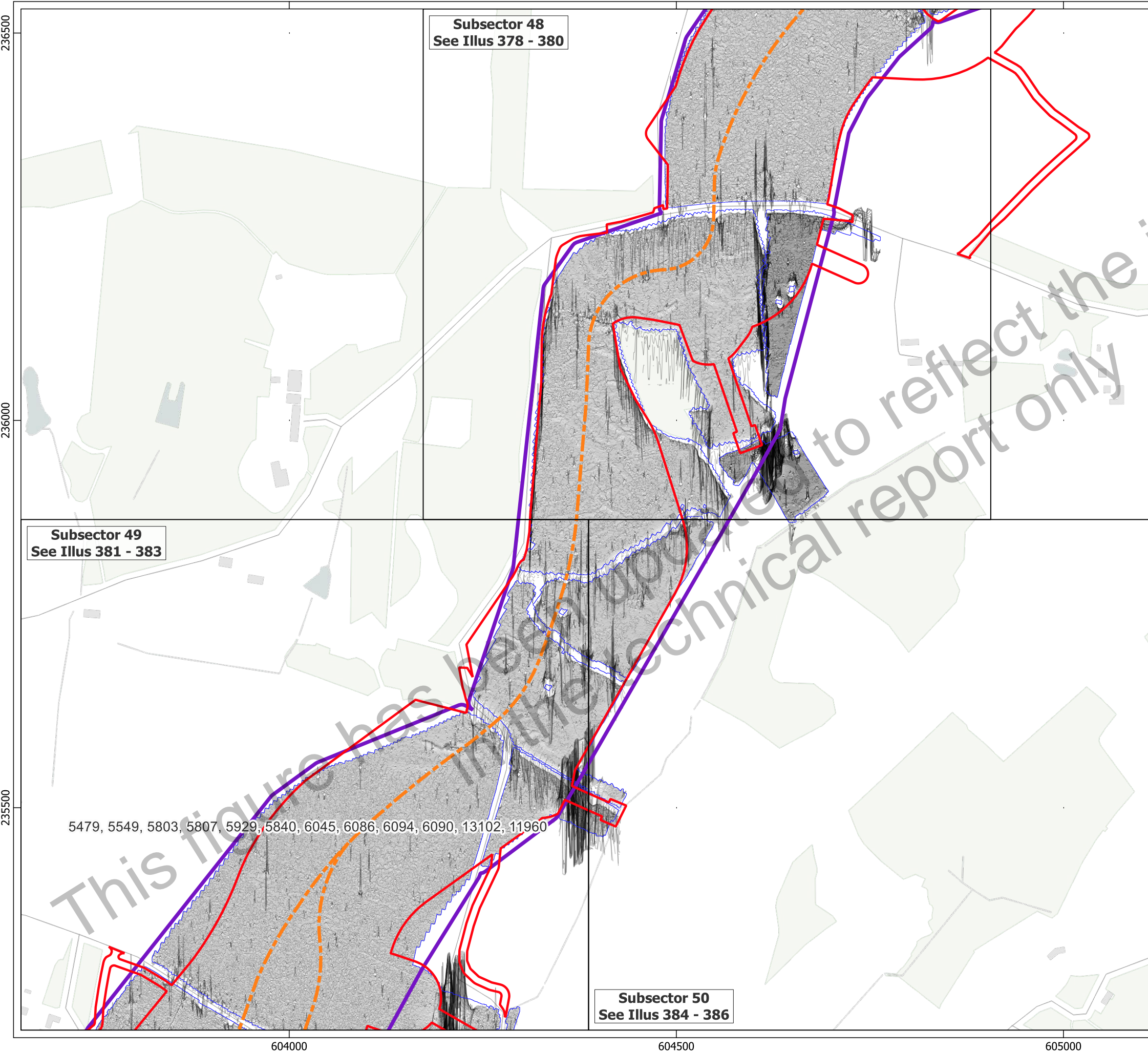
Contains Ordnance Survey data © Crown Copyright and database right 2026.
This material is for client report only © Headland Archaeology. No unauthorised reproduction.

Site:	EAGR23
Created by:	KS
Checked by:	KH
Version:	v1.2
Date:	27/01/2026
Scale:	1:5,000 @ A3

604000

604500

605000



236500

236000

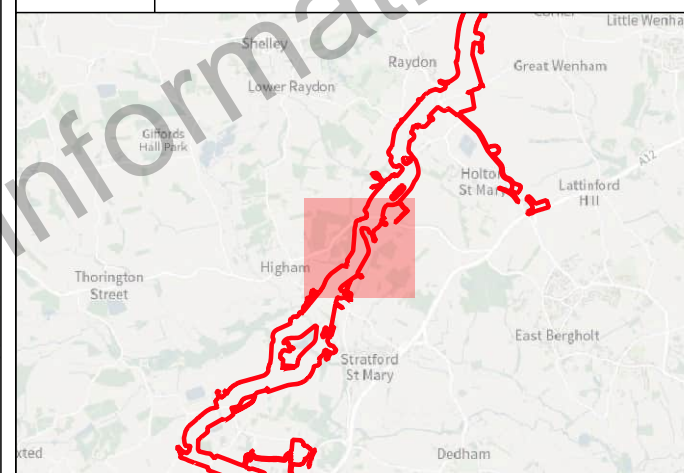
235500

Subsector 48
See Illus 378 - 380

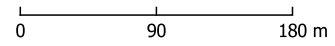
Subsector 49
See Illus 381 - 383

Subsector 50
See Illus 384 - 386

5479, 5549, 5803, 5807, 5929, 5840, 6045, 6086, 6094, 6090, 13102, 11960



- Key**
- ▭ Order Limits
 - ▭ Geophysical Survey Area
 - ▭ Survey Extent
 - ▭ Location of Illus 237 - 641
 - Proposed Underground Cable Alignment
 - XY Trace (25nT/cm)



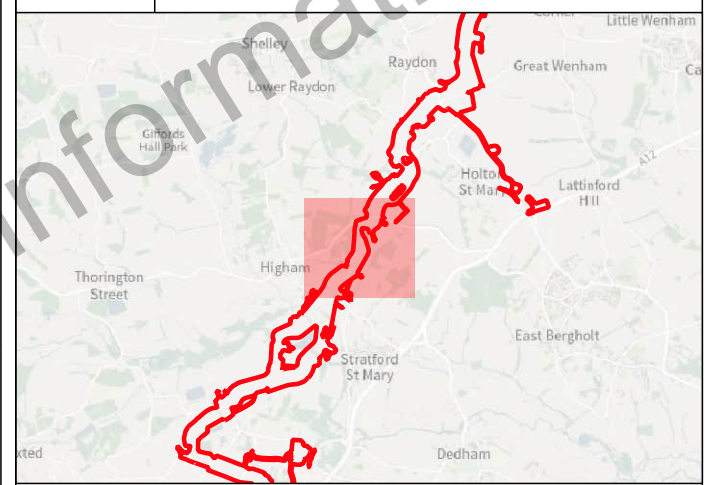
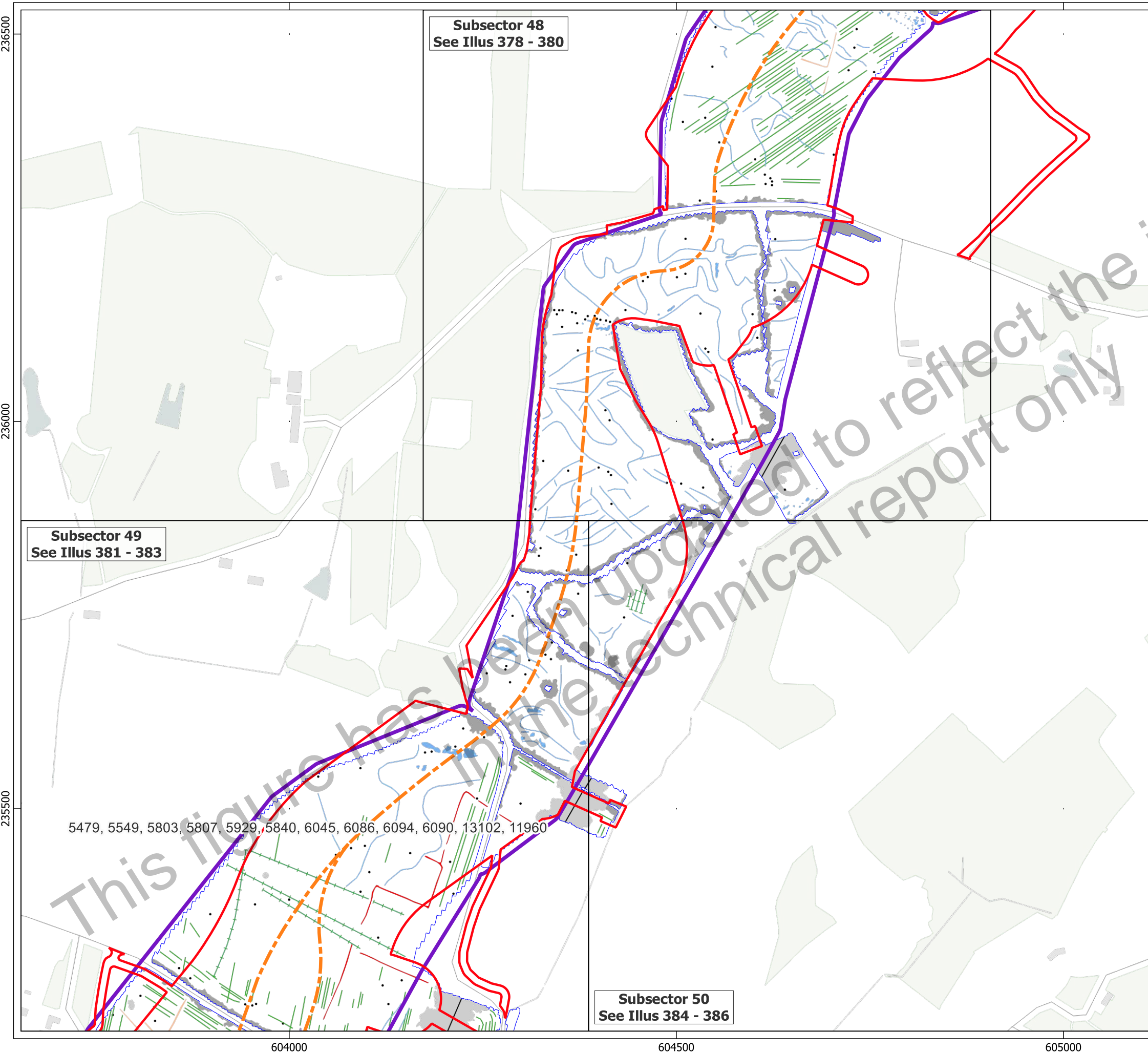
Contains Ordnance Survey data © Crown Copyright and database right 2026.
This material is for client report only © Headland Archaeology. No unauthorised reproduction.

Site:	EAGR23
Created by:	KS
Checked by:	KH
Version:	v1.2
Date:	27/01/2026
Scale:	1:5,000 @ A3

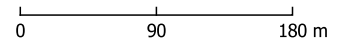
604000

604500

605000

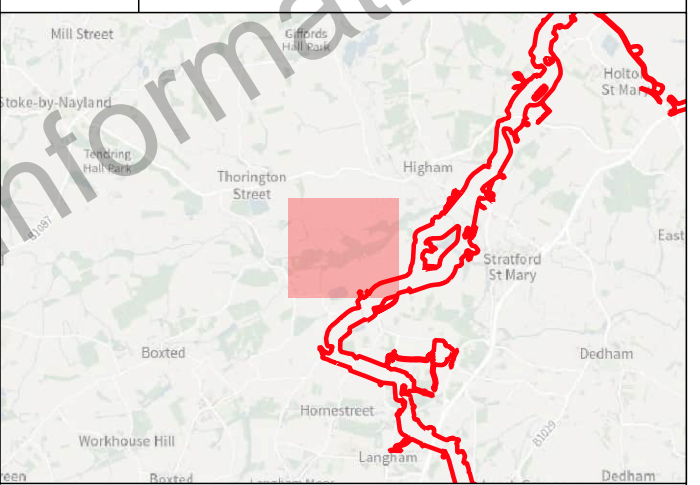
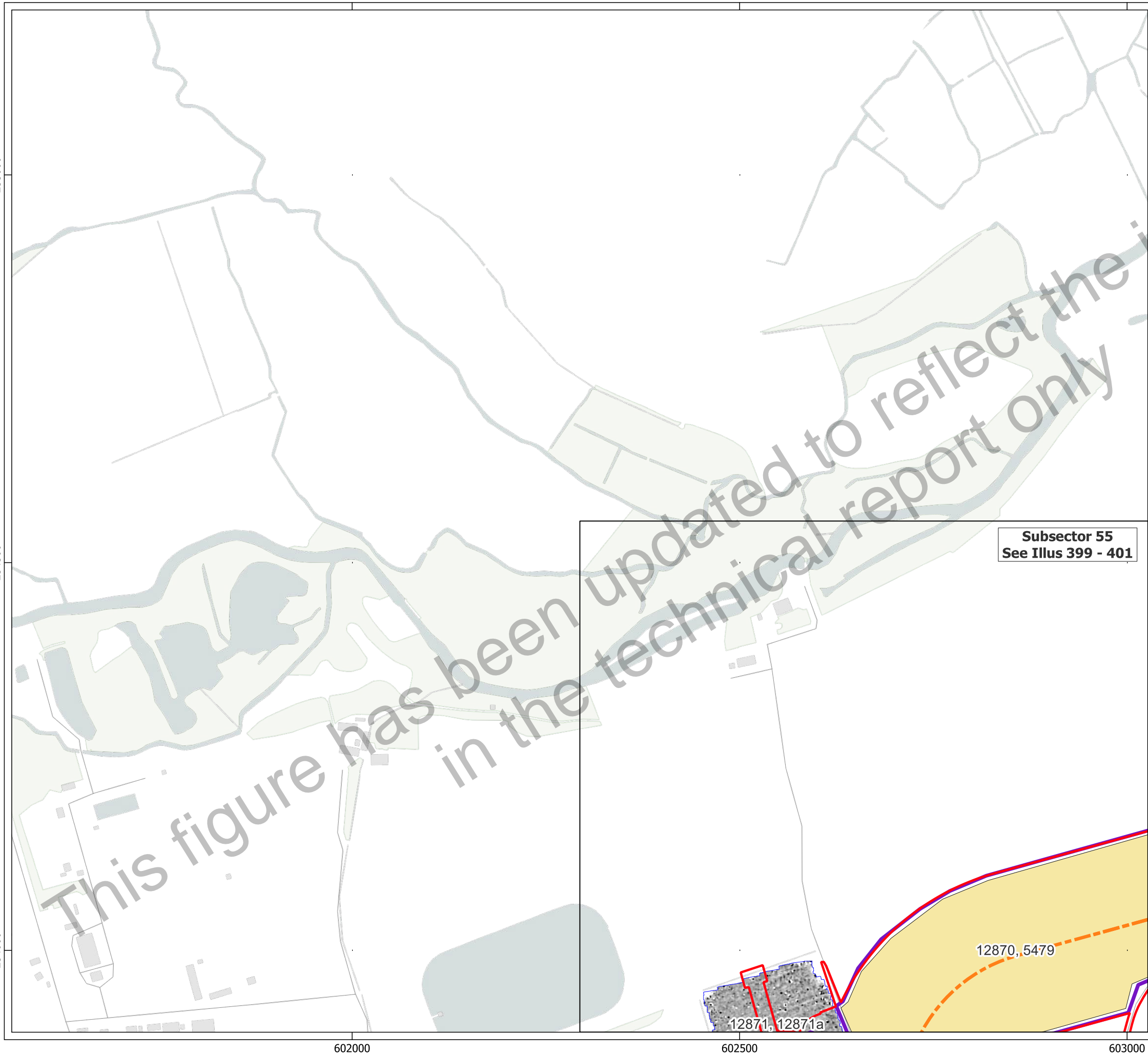








- Key**
- Order Limits
 - Geophysical Survey Area
 - Survey Extent
 - Location of Illus 237 - 641
 - Proposed Underground Cable Alignment
- Geophys Interpretation**
- Ferrous Objects
 - Agriculture
 - Field Drain
 - Natural
 - Service
 - Archaeology
 - Magnetic Disturbance (Above Ground)
 - Magnetic Disturbance (Below Ground)
 - Natural
 - Possible Archaeology
 - Uncertain



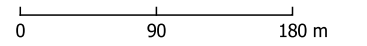
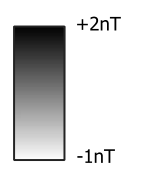
Contains Ordnance Survey data © Crown Copyright and database right 2026.
This material is for client report only © Headland Archaeology. No unauthorised reproduction.

Site:	EAGR23
Created by:	KS
Checked by:	KH
Version:	v1.2
Date:	27/01/2026
Scale:	1:5,000 @ A3



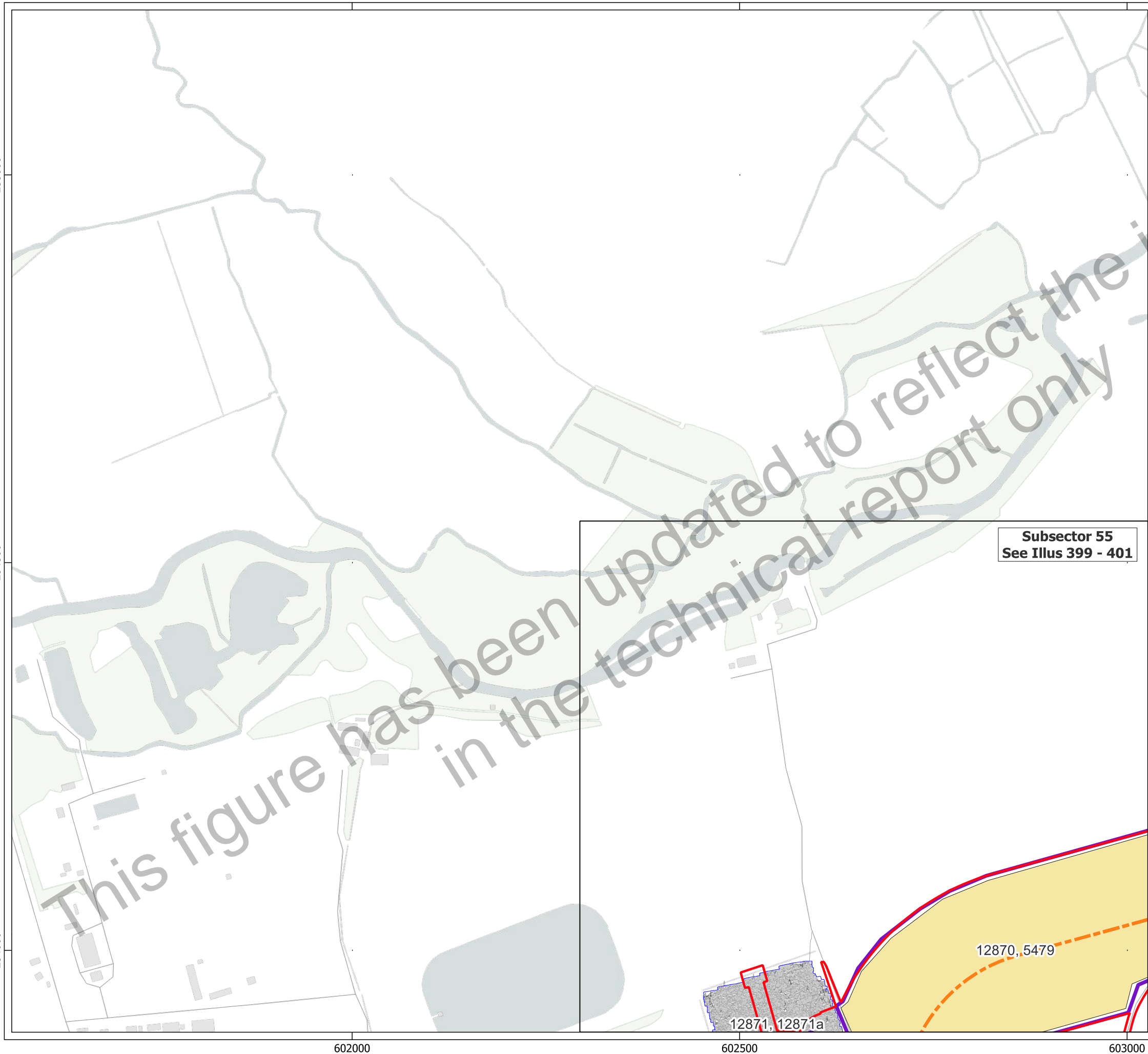
- Key**
-  Order Limits
 -  Geophysical Survey Area
 -  Survey Extent
 -  Location of Illus 237 - 641
 -  Unsuitable Survey Area
 -  Proposed Underground Cable Alignment

Subsector 55
See Illus 399 - 401



Contains Ordnance Survey data © Crown Copyright and database right 2026.
 This material is for client report only © Headland Archaeology. No unauthorised reproduction.

Site:	EAGR23
Created by:	KS
Checked by:	KH
Version:	v1.2
Date:	27/01/2026
Scale:	1:5,000 @ A3



235000

234500

234000

602000

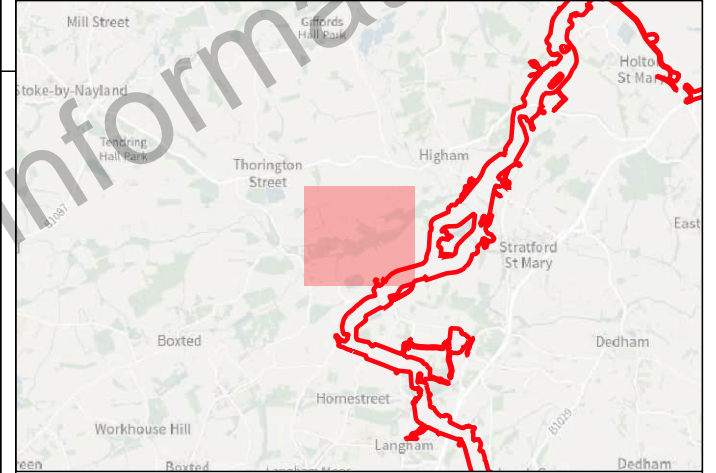
602500

603000

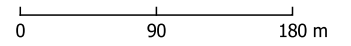
Subsector 55
See Illus 399 - 401

12871, 12871a

12870, 5479

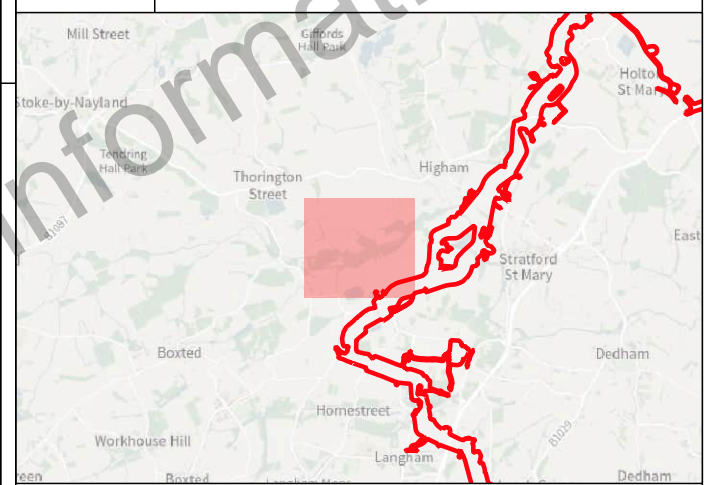
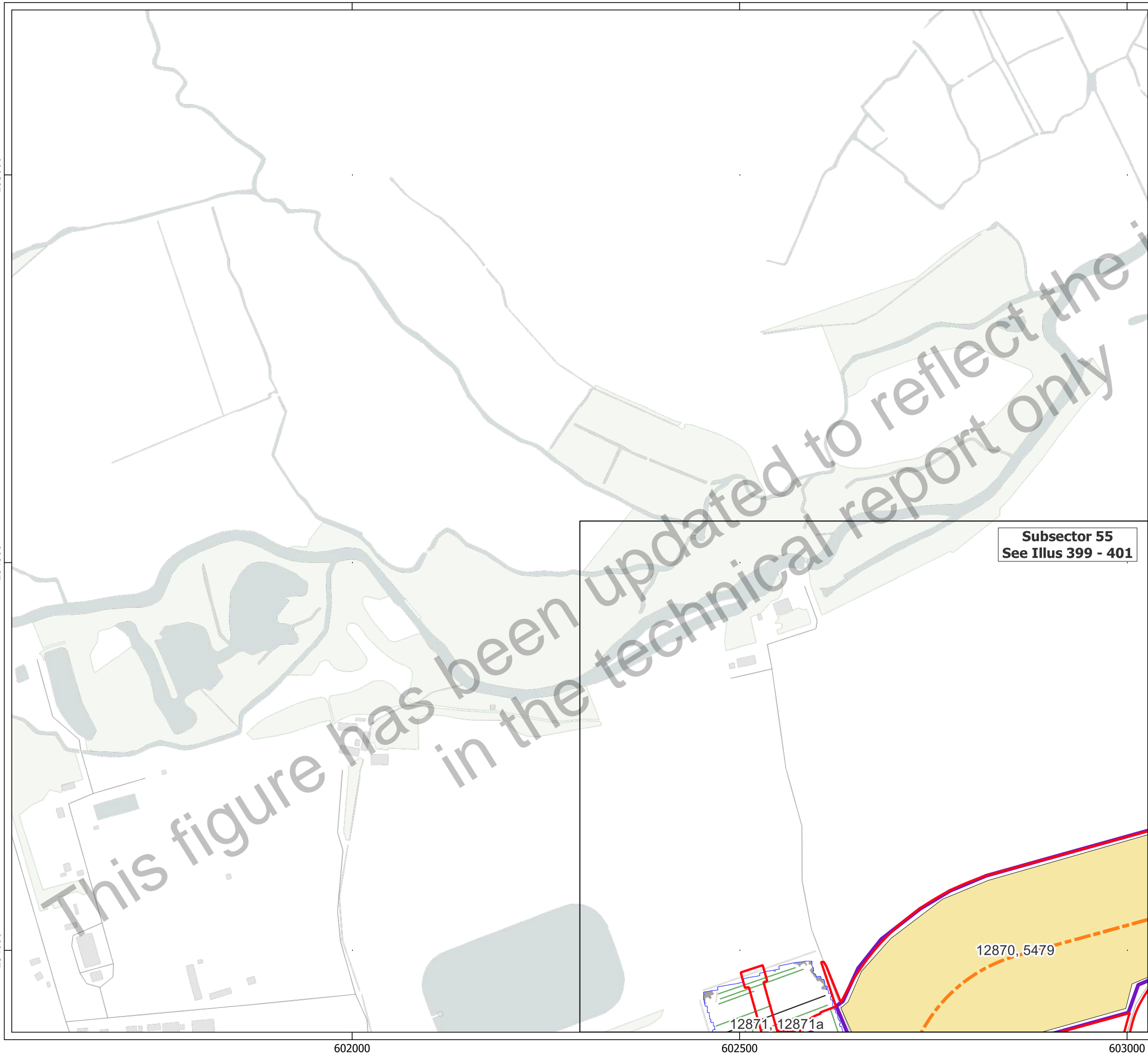


- Key**
- Order Limits
 - Geophysical Survey Area
 - Survey Extent
 - Location of Illus 237 - 641
 - Unsuitable Survey Area
 - Proposed Underground Cable Alignment
 - XY Trace (25nT/cm)



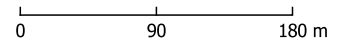
Contains Ordnance Survey data © Crown Copyright and database right 2026.
This material is for client report only © Headland Archaeology. No unauthorised reproduction.

Site:	EAGR23
Created by:	KS
Checked by:	KH
Version:	v1.2
Date:	27/01/2026
Scale:	1:5,000 @ A3



- Key**
- Order Limits
 - Geophysical Survey Area
 - Survey Extent
 - Location of Illus 237 - 641
 - Unsuitable Survey Area
 - Proposed Underground Cable Alignment
- Geophys Interpretation**
- Agriculture
 - Natural
 - Service
 - Magnetic Disturbance (Above Ground)
 - Possible Archaeology

Subsector 55
 See Illus 399 - 401



Contains Ordnance Survey data © Crown Copyright and database right 2026.
 This material is for client report only © Headland Archaeology. No unauthorised reproduction.

Site:	EAGR23
Created by:	KS
Checked by:	KH
Version:	v1.2
Date:	27/01/2026
Scale:	1:5,000 @ A3

235000

234500

234000

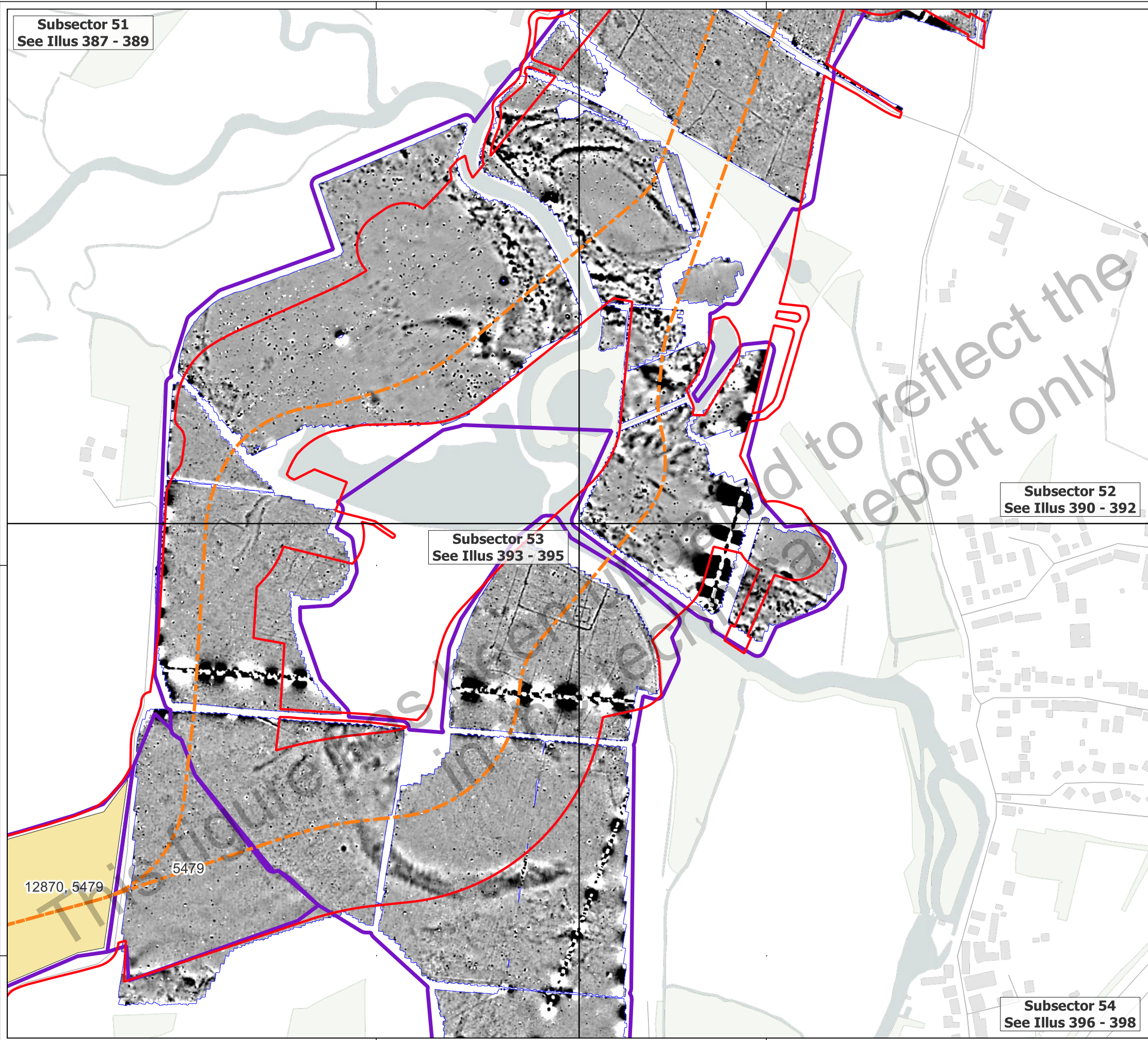
602000

602500

603000

12871, 12871a

12870, 5479



Subsector 51
See Illus 387 - 389

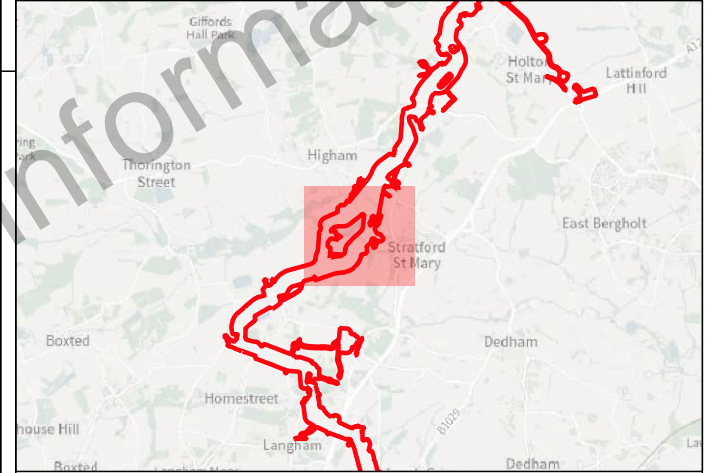
Subsector 52
See Illus 390 - 392

Subsector 53
See Illus 393 - 395

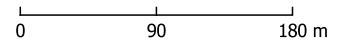
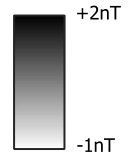
Subsector 54
See Illus 396 - 398

12870, 5479

5479

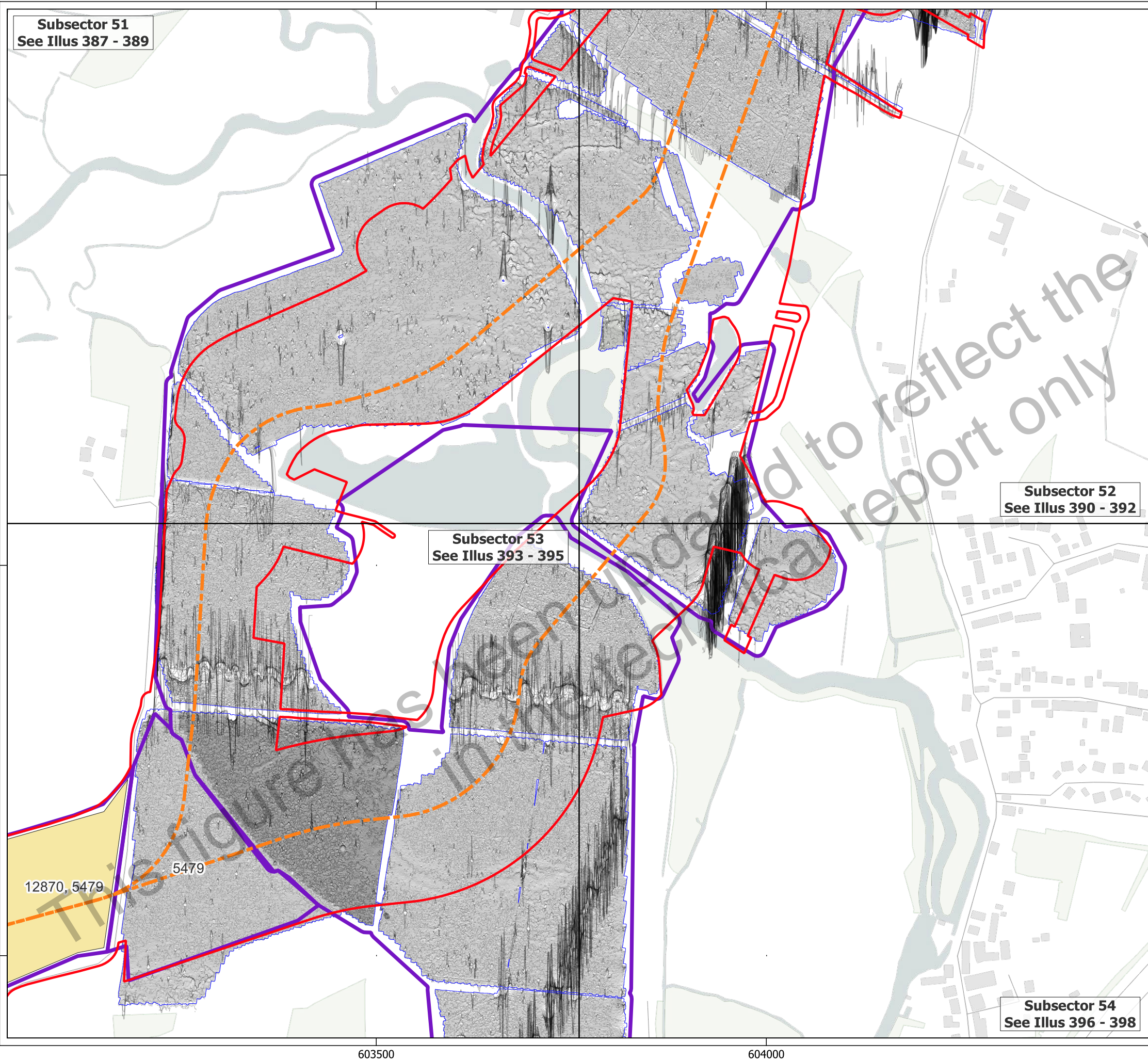


- Key**
- Order Limits
 - Geophysical Survey Area
 - Survey Extent
 - Location of Illus 237 - 641
 - Unsuitable Survey Area
 - Proposed Underground Cable Alignment



Contains Ordnance Survey data © Crown Copyright and database right 2026.
This material is for client report only © Headland Archaeology. No unauthorised reproduction.

Site:	EAGR23
Created by:	KS
Checked by:	KH
Version:	v1.2
Date:	27/01/2026
Scale:	1:5,000 @ A3



Subsector 51
See Illus 387 - 389

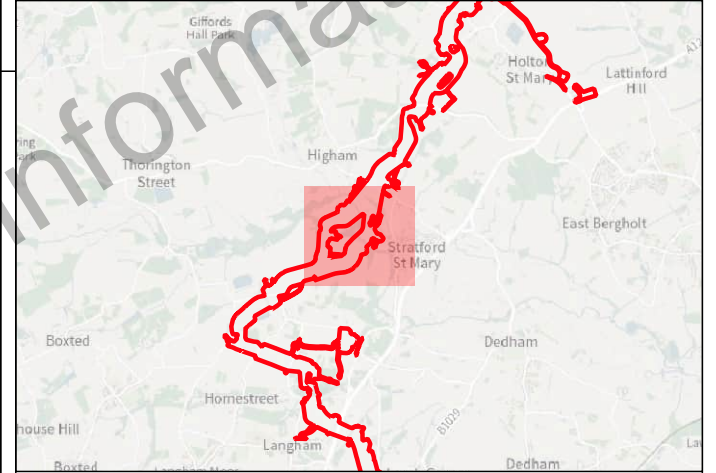
Subsector 52
See Illus 390 - 392

Subsector 53
See Illus 393 - 395

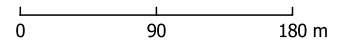
Subsector 54
See Illus 396 - 398

12870, 5479

5479

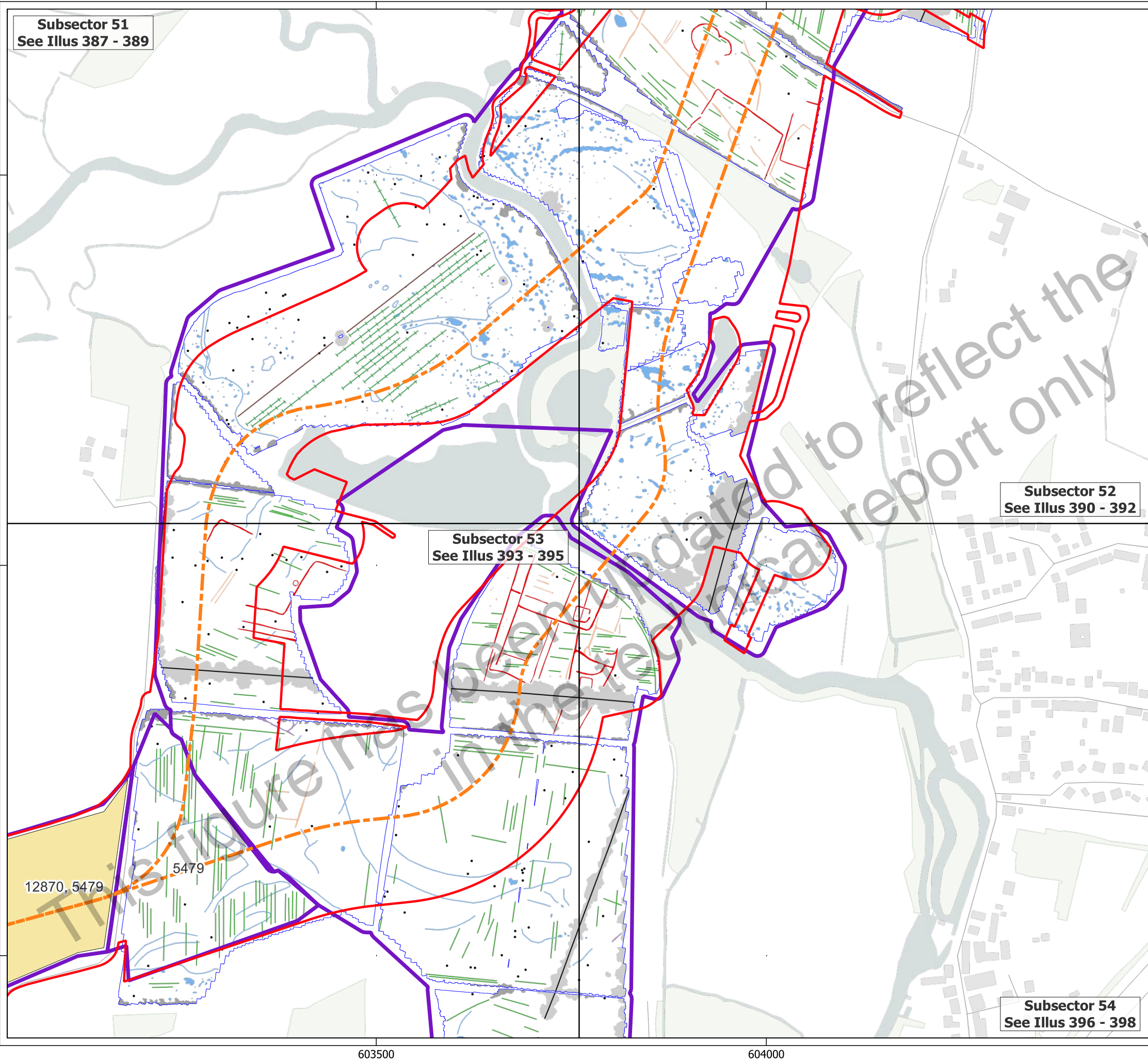


- Key**
- Order Limits
 - Geophysical Survey Area
 - Survey Extent
 - Location of Illus 237 - 641
 - Unsuitable Survey Area
 - Proposed Underground Cable Alignment
 - XY Trace (25nT/cm)



Contains Ordnance Survey data © Crown Copyright and database right 2026.
This material is for client report only © Headland Archaeology. No unauthorised reproduction.

Site:	EAGR23
Created by:	KS
Checked by:	KH
Version:	v1.2
Date:	27/01/2026
Scale:	1:5,000 @ A3

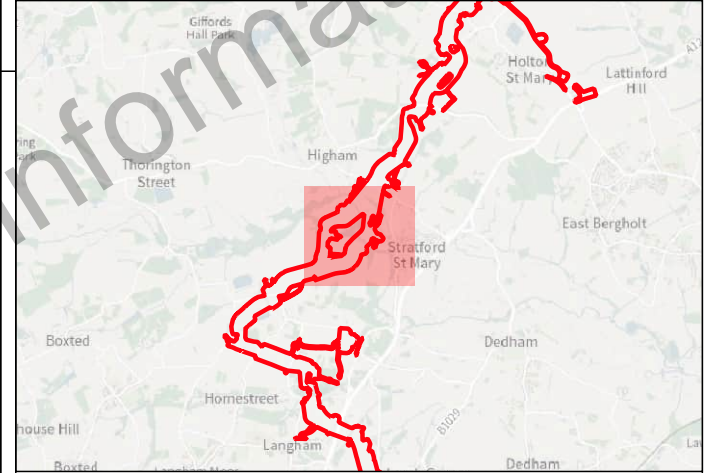


Subsector 51
See Illus 387 - 389

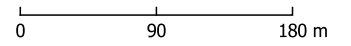
Subsector 52
See Illus 390 - 392

Subsector 53
See Illus 393 - 395

Subsector 54
See Illus 396 - 398

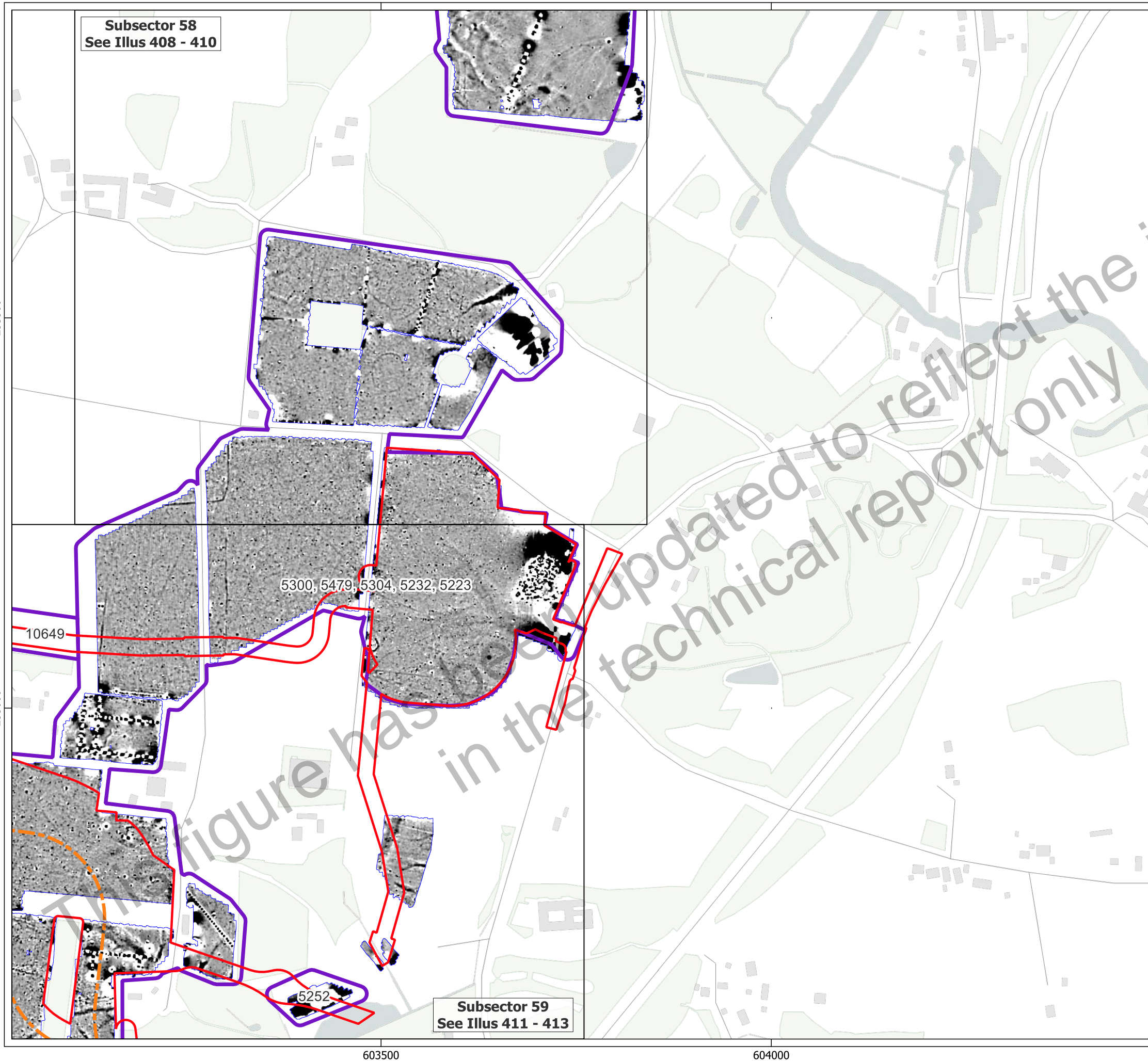


- Key**
- Order Limits
 - Geophysical Survey Area
 - Survey Extent
 - Location of Illus 237 - 641
 - Unsuitable Survey Area
 - Proposed Underground Cable Alignment
- Geophys Interpretation**
- Ferrous Objects
 - Agriculture
 - Field Boundary
 - Field Drain
 - Natural
 - Service
 - Archaeology
 - Magnetic Disturbance (Above Ground)
 - Magnetic Disturbance (Below Ground)
 - Natural
 - Possible Archaeology
 - Uncertain



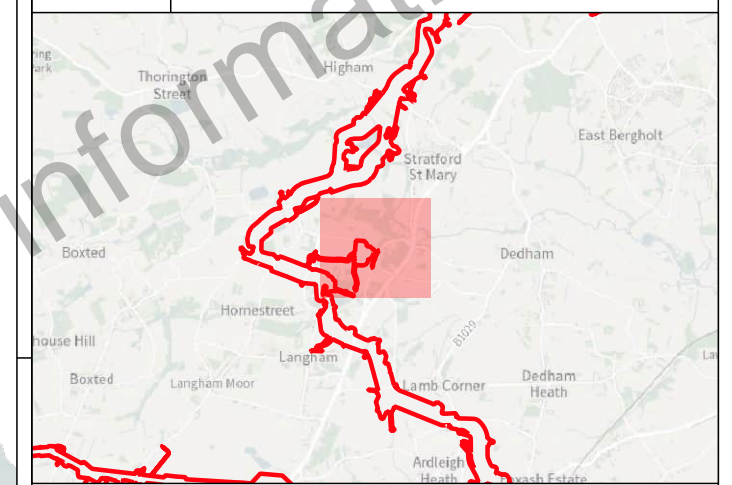
Contains Ordnance Survey data © Crown Copyright and database right 2026.
This material is for client report only © Headland Archaeology. No unauthorised reproduction.

Site:	EAGR23
Created by:	KS
Checked by:	KH
Version:	v1.2
Date:	27/01/2026
Scale:	1:5,000 @ A3

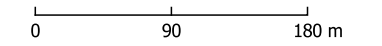
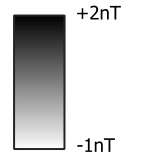


Subsector 58
See Illus 408 - 410

Subsector 59
See Illus 411 - 413



- Key
- ▭ Order Limits
 - ▭ Geophysical Survey Area
 - ▭ Survey Extent
 - ▭ Location of Illus 237 - 641
 - ▭ Proposed Underground Cable Alignment



Contains Ordnance Survey data © Crown Copyright and database right 2026.
This material is for client report only © Headland Archaeology. No unauthorised reproduction.

Site:	EAGR23
Created by:	KS
Checked by:	KH
Version:	v1.2
Date:	27/01/2026
Scale:	1:5,000 @ A3



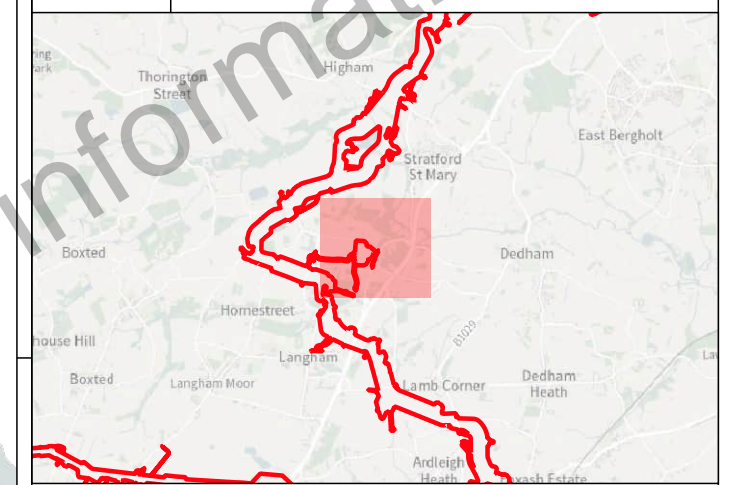
Subsector 58
See Illus 408 - 410

5300, 5479, 5304, 5232, 5223

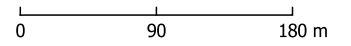
10649

5252

Subsector 59
See Illus 411 - 413

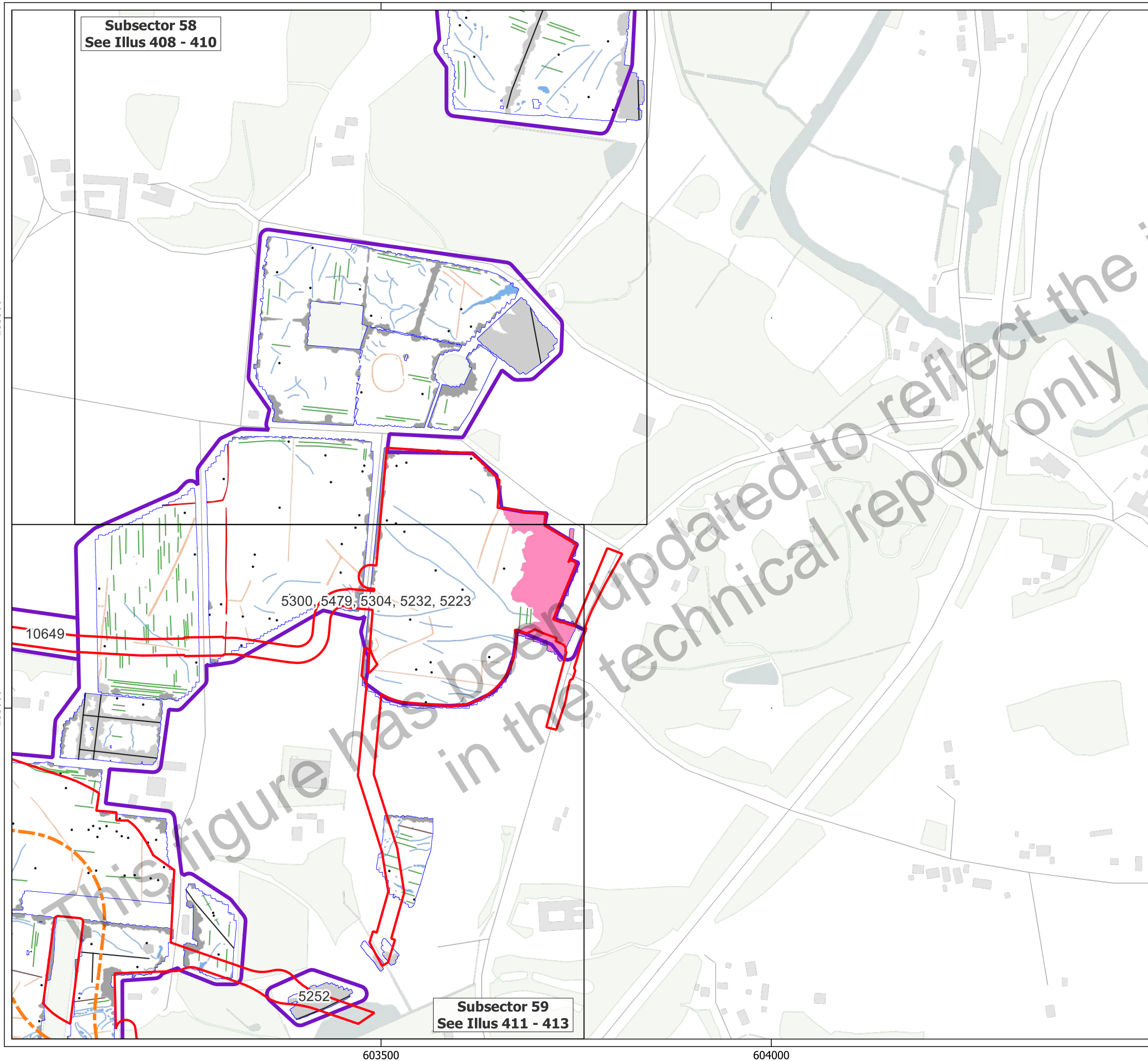


- Key**
- ▭ Order Limits
 - ▭ Geophysical Survey Area
 - ▭ Survey Extent
 - Location of Illus 237 - 641
 - ▭ Proposed Underground Cable Alignment
 - XY Trace (25nT/cm)



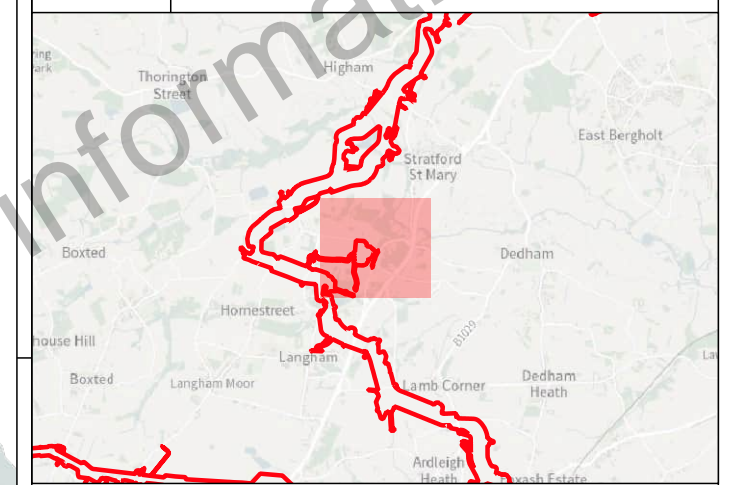
Contains Ordnance Survey data © Crown Copyright and database right 2026.
This material is for client report only © Headland Archaeology. No unauthorised reproduction.

Site:	EAGR23
Created by:	KS
Checked by:	KH
Version:	v1.2
Date:	27/01/2026
Scale:	1:5,000 @ A3

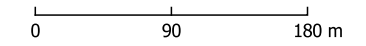


Subsector 58
See Illus 408 - 410

Subsector 59
See Illus 411 - 413

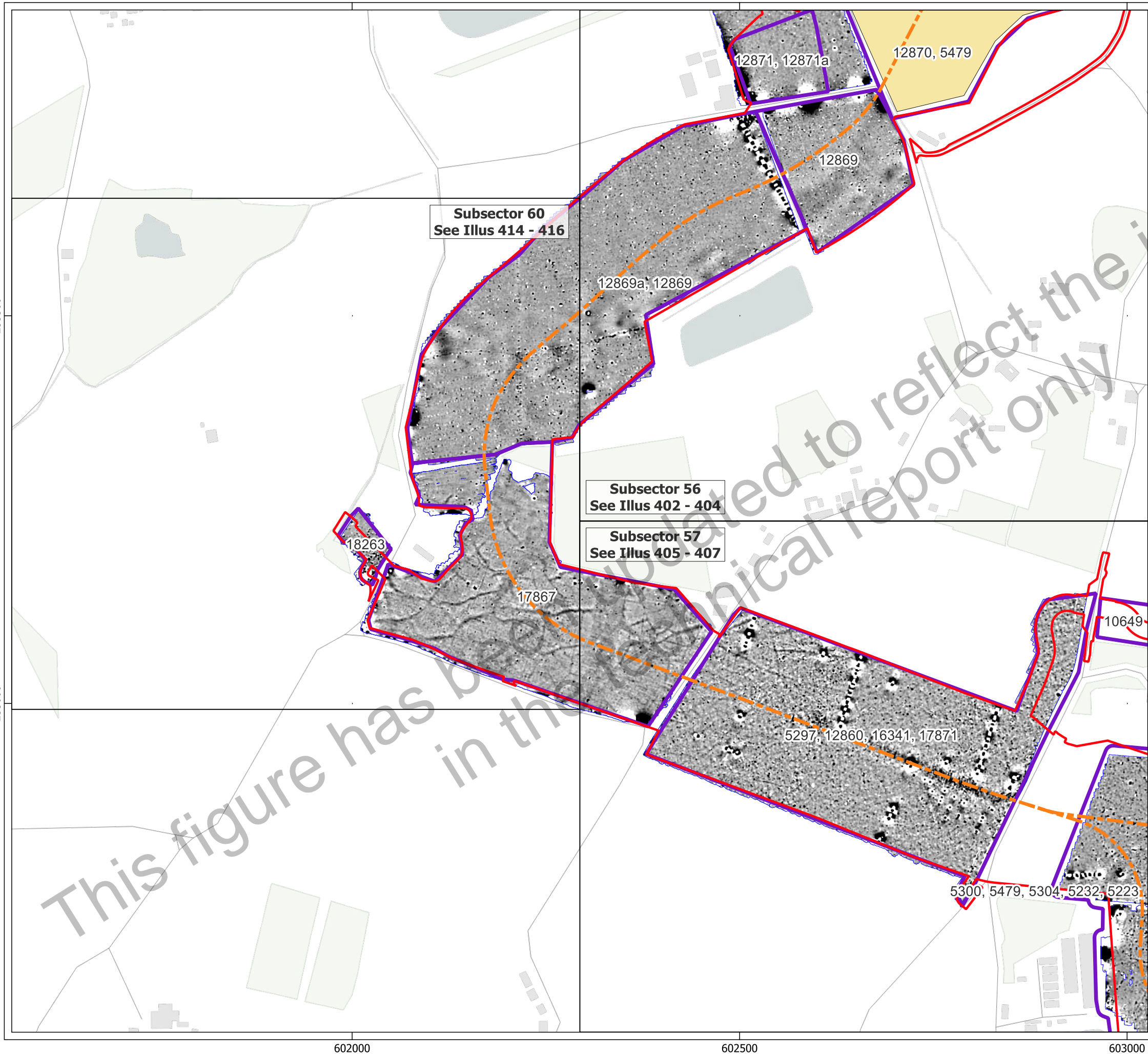


- Key**
- Order Limits
 - Geophysical Survey Area
 - Survey Extent
 - Location of Illus 237 - 641
 - Proposed Underground Cable Alignment
- Geophys Interpretation**
- Ferrous Objects
 - Agriculture
 - Field Boundary
 - Field Drain
 - Natural
 - Service
 - Archaeology
 - Magnetic Disturbance (Above Ground)
 - Magnetic Disturbance (Below Ground)
 - Natural
 - Possible Archaeology
 - Quarry
 - Uncertain



Contains Ordnance Survey data © Crown Copyright and database right 2026.
This material is for client report only © Headland Archaeology. No unauthorised reproduction.

Site:	EAGR23
Created by:	KS
Checked by:	KH
Version:	v1.2
Date:	27/01/2026
Scale:	1:5,000 @ A3



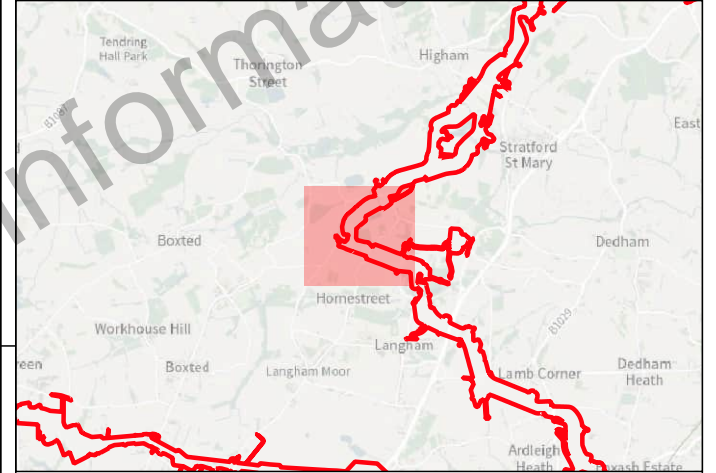
233500

233000

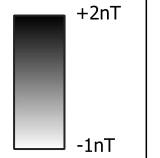
602000

602500

603000

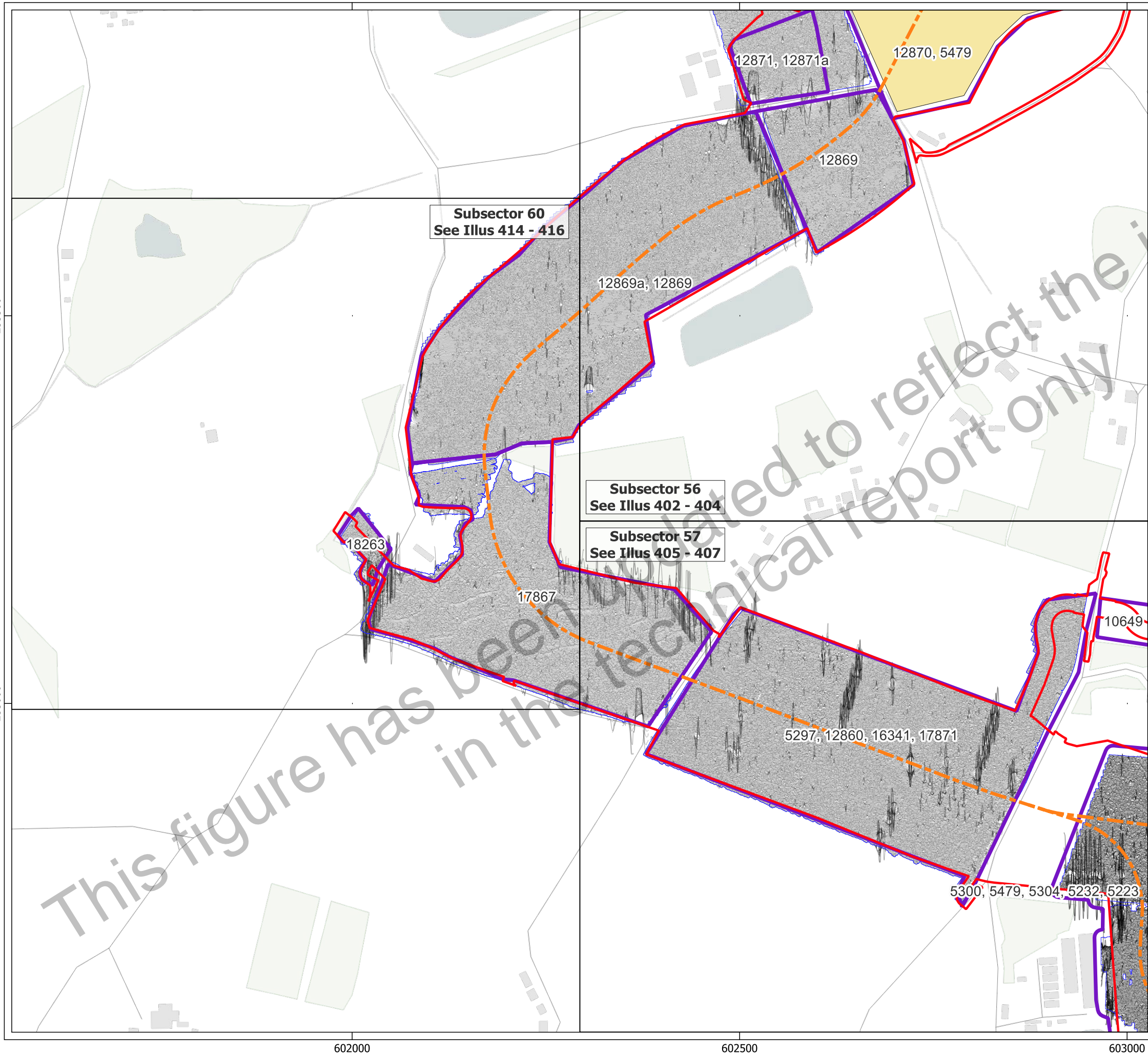


- Key**
- Order Limits
 - Geophysical Survey Area
 - Survey Extent
 - Location of Illus 237 - 641
 - Unsuitable Survey Area
 - Proposed Underground Cable Alignment



Contains Ordnance Survey data © Crown Copyright and database right 2026.
This material is for client report only © Headland Archaeology. No unauthorised reproduction.

Site:	EAGR23
Created by:	KS
Checked by:	KH
Version:	v1.2
Date:	27/01/2026
Scale:	1:5,000 @ A3



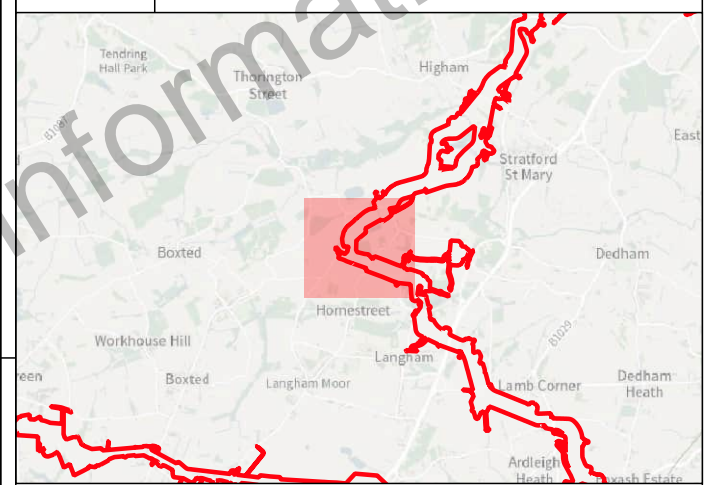
233500

233000

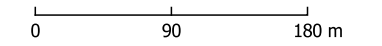
602000

602500

603000

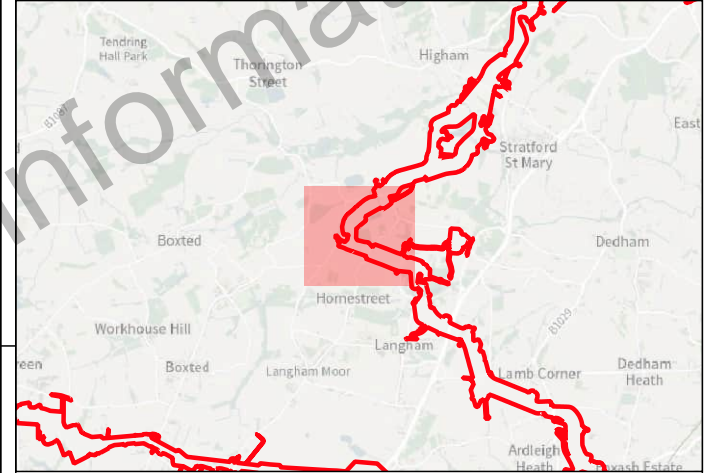
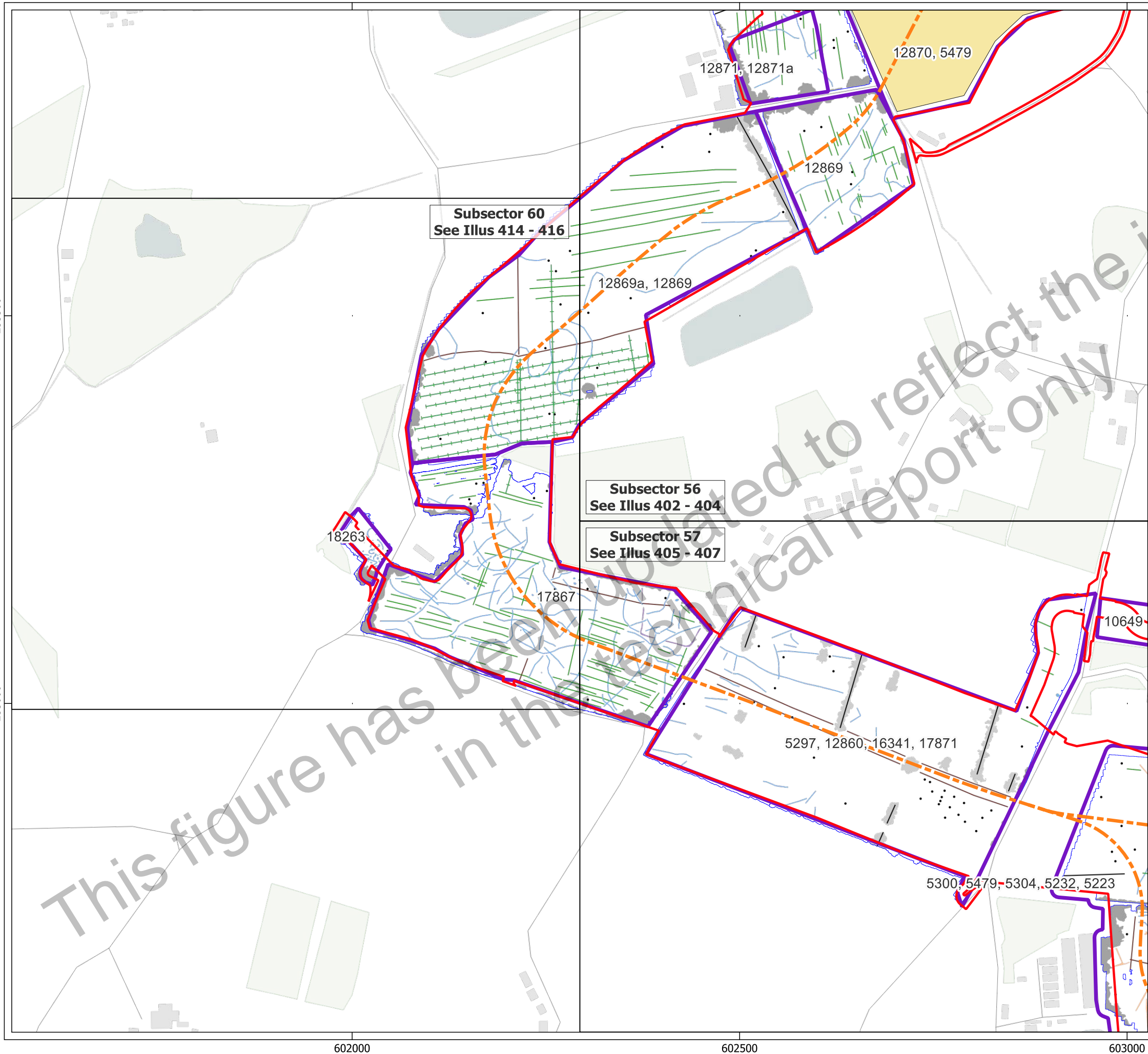


- Key**
- Order Limits
 - Geophysical Survey Area
 - Survey Extent
 - Location of Illus 237 - 641
 - Unsuitable Survey Area
 - Proposed Underground Cable Alignment
 - XY Trace (25nT/cm)

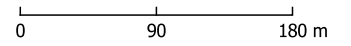


Contains Ordnance Survey data © Crown Copyright and database right 2026.
 This material is for client report only © Headland Archaeology. No unauthorised reproduction.

Site:	EAGR23
Created by:	KS
Checked by:	KH
Version:	v1.2
Date:	27/01/2026
Scale:	1:5,000 @ A3

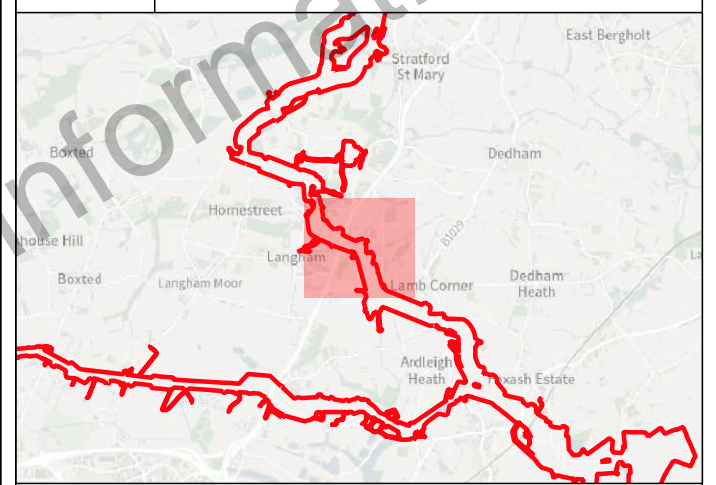
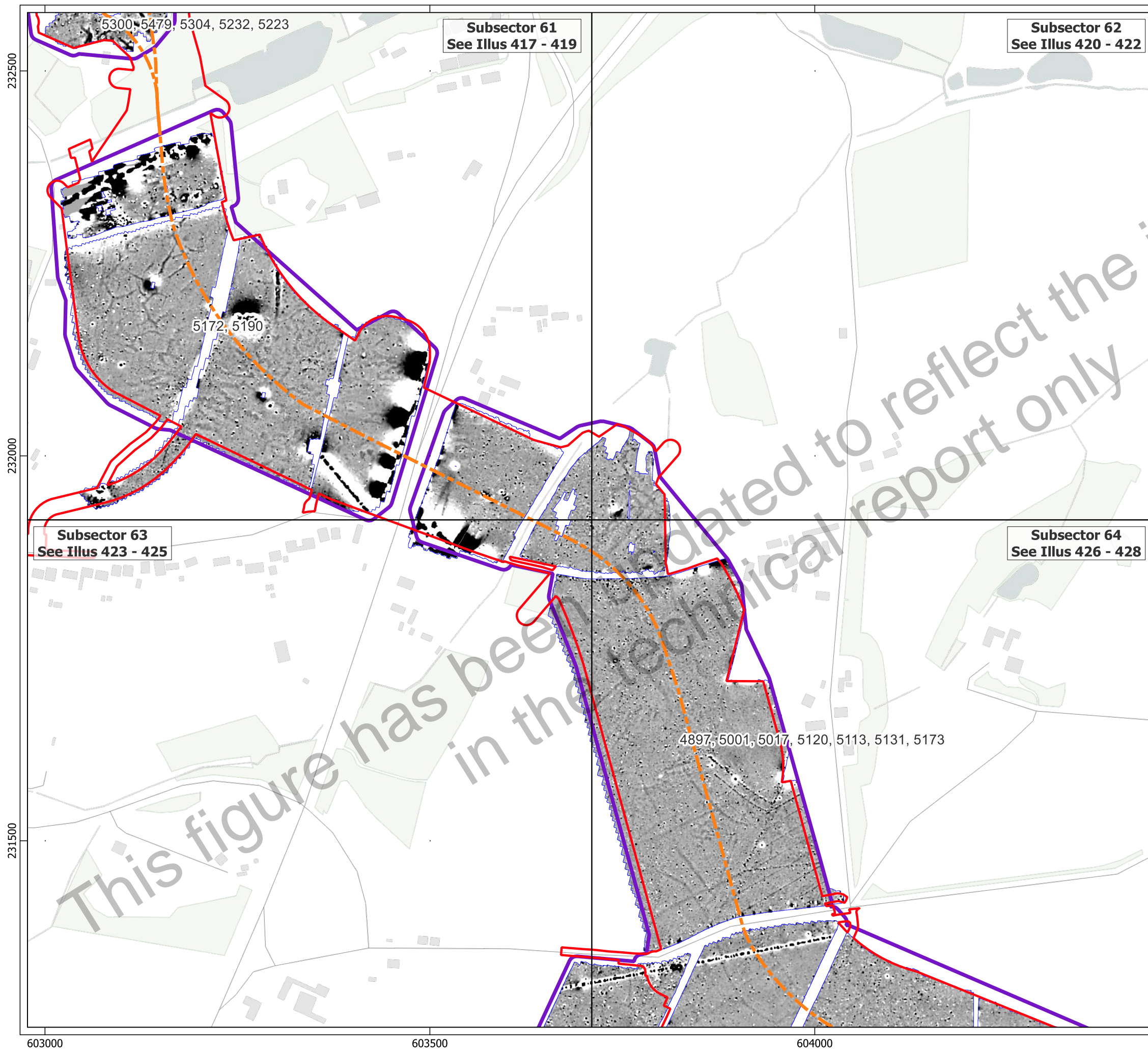


- Key**
- Order Limits
 - Geophysical Survey Area
 - Survey Extent
 - Location of Illus 237 - 641
 - Unsuitable Survey Area
 - Proposed Underground Cable Alignment
- Geophys Interpretation**
- Ferrous Objects
 - Agriculture
 - Field Boundary
 - Field Drain
 - Natural
 - Service
 - Magnetic Disturbance (Above Ground)
 - Magnetic Disturbance (Below Ground)
 - Natural
 - Possible Archaeology
 - Uncertain



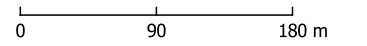
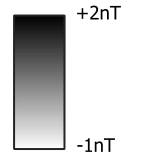
Contains Ordnance Survey data © Crown Copyright and database right 2026.
 This material is for client report only © Headland Archaeology. No unauthorised reproduction.

Site:	EAGR23
Created by:	KS
Checked by:	KH
Version:	v1.2
Date:	27/01/2026
Scale:	1:5,000 @ A3



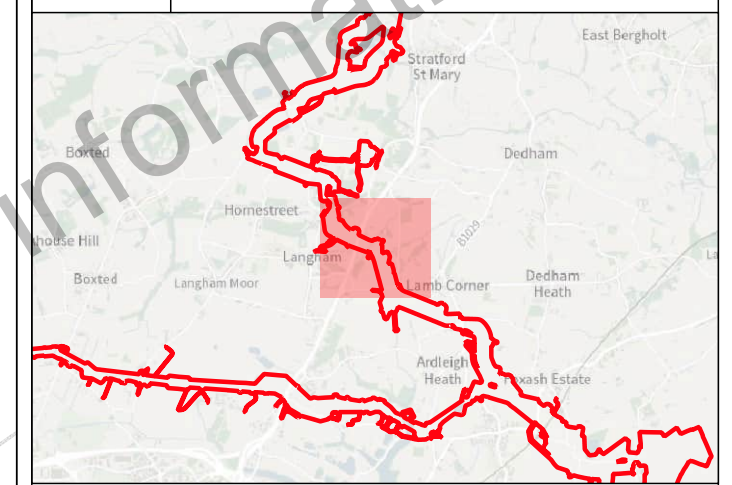
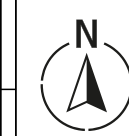
Key

- Order Limits
- Geophysical Survey Area
- Survey Extent
- - - Location of Illus 237 - 641
- - - Proposed Underground Cable Alignment

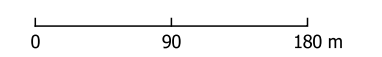


Contains Ordnance Survey data © Crown Copyright and database right 2026.
 This material is for client report only © Headland Archaeology. No unauthorised reproduction.

Site:	EAGR23
Created by:	KS
Checked by:	KH
Version:	v1.2
Date:	27/01/2026
Scale:	1:5,000 @ A3

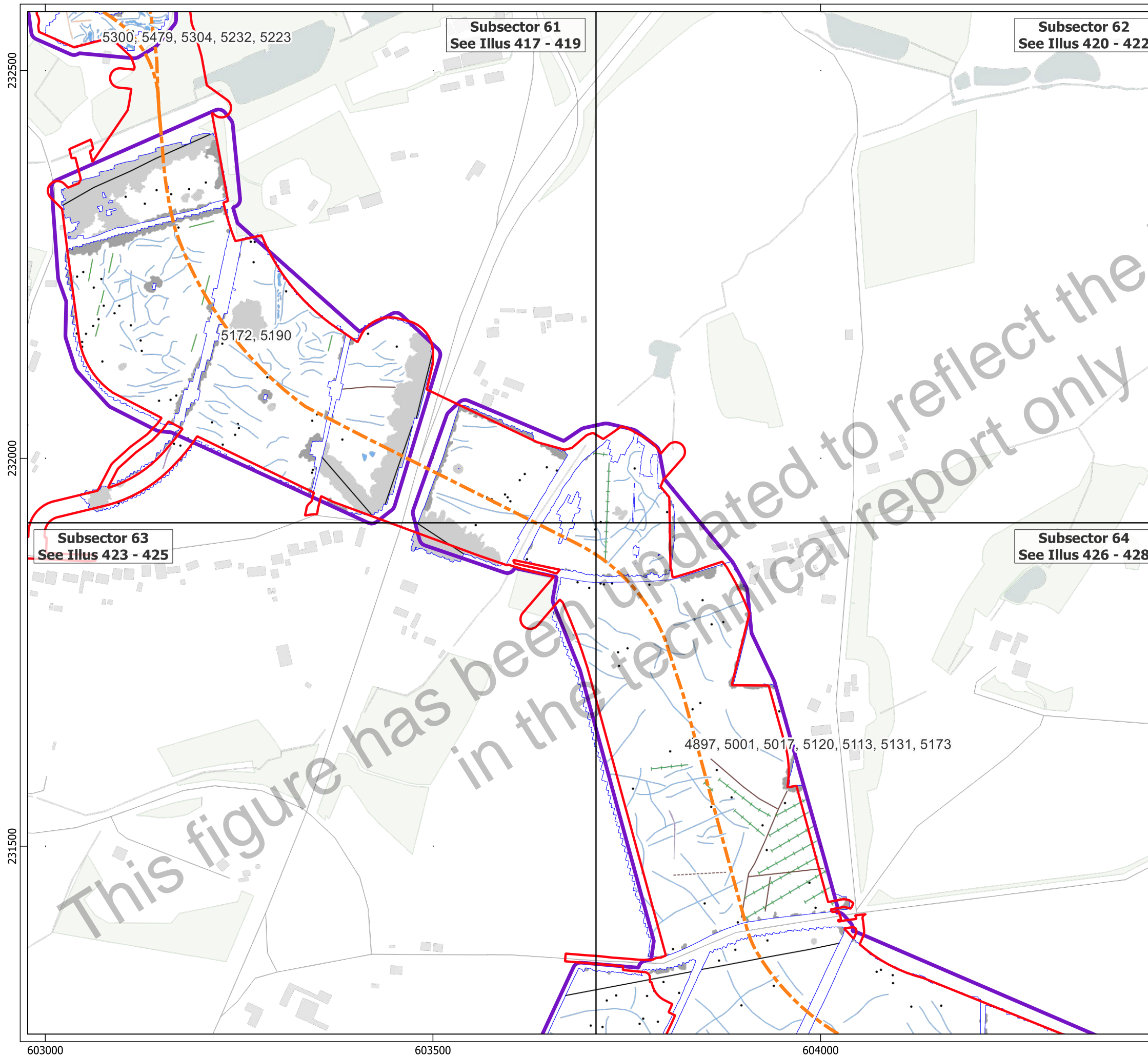


- Key**
- ▭ Order Limits
 - ▭ Geophysical Survey Area
 - ▭ Survey Extent
 - ▭ Location of Illus 237 - 641
 - ▭ Proposed Underground Cable Alignment
 - ▭ XY Trace (25nT/cm)



Contains Ordnance Survey data © Crown Copyright and database right 2026.
This material is for client report only © Headland Archaeology. No unauthorised reproduction.

Site:	EAGR23
Created by:	KS
Checked by:	KH
Version:	v1.2
Date:	27/01/2026
Scale:	1:5,000 @ A3

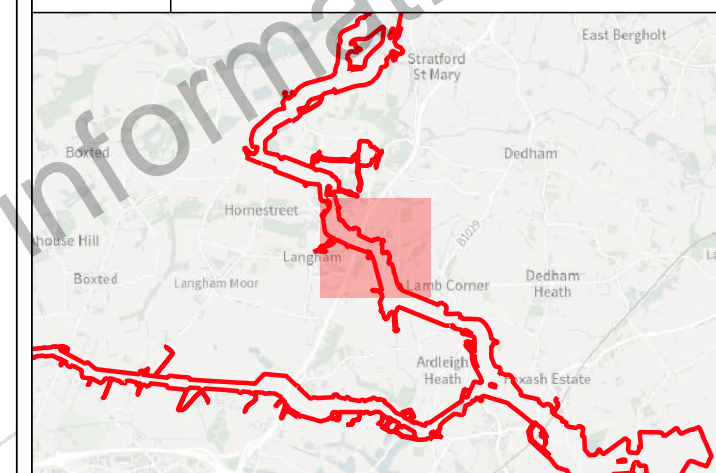


Subsector 61
See Illus 417 - 419

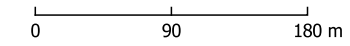
Subsector 62
See Illus 420 - 422

Subsector 63
See Illus 423 - 425

Subsector 64
See Illus 426 - 428

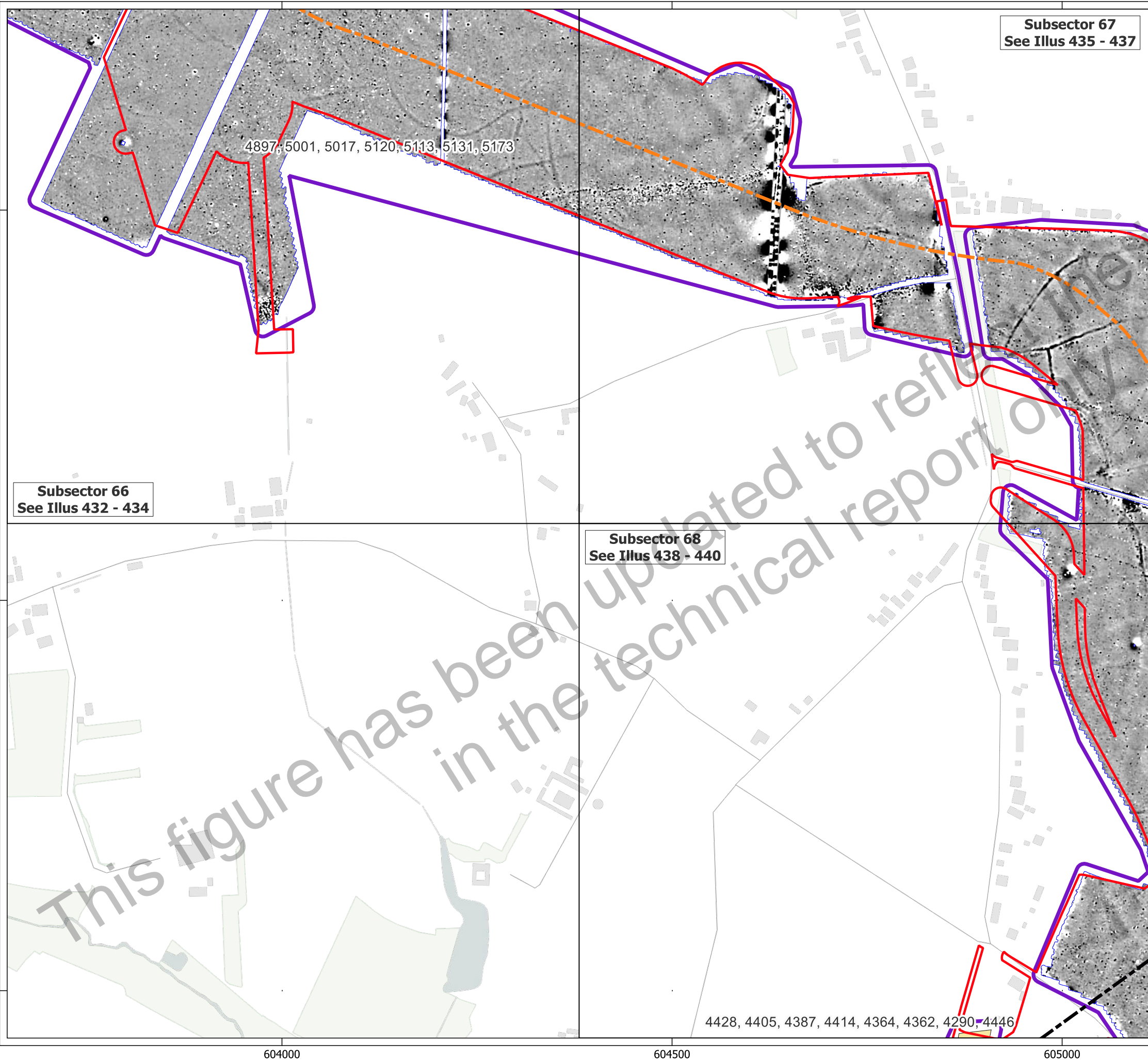


- Key**
- ▭ Order Limits
 - ▭ Geophysical Survey Area
 - ▭ Survey Extent
 - ▭ Location of Illus 237 - 641
 - ▭ Proposed Underground Cable Alignment
- Geophys Interpretation**
- Ferrous Objects
 - Agriculture
 - Field Boundary
 - - - Possible Field Boundary
 - Field Drain
 - Natural
 - Service
 - ▭ Magnetic Disturbance (Above Ground)
 - ▭ Magnetic Disturbance (Below Ground)
 - ▭ Natural
 - ▭ Possible Archaeology
 - ▭ Uncertain



Contains Ordnance Survey data © Crown Copyright and database right 2026.
This material is for client report only © Headland Archaeology. No unauthorised reproduction.

Site:	EAGR23
Created by:	KS
Checked by:	KH
Version:	v1.2
Date:	27/01/2026
Scale:	1:5,000 @ A3



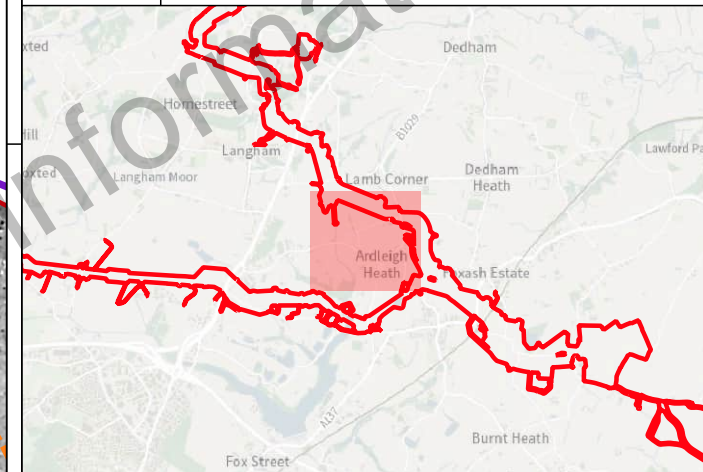
Subsector 67
See Illus 435 - 437

4897, 5001, 5017, 5120, 5113, 5131, 5173

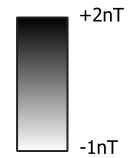
Subsector 66
See Illus 432 - 434

Subsector 68
See Illus 438 - 440

4428, 4405, 4387, 4414, 4364, 4362, 4290, 4446



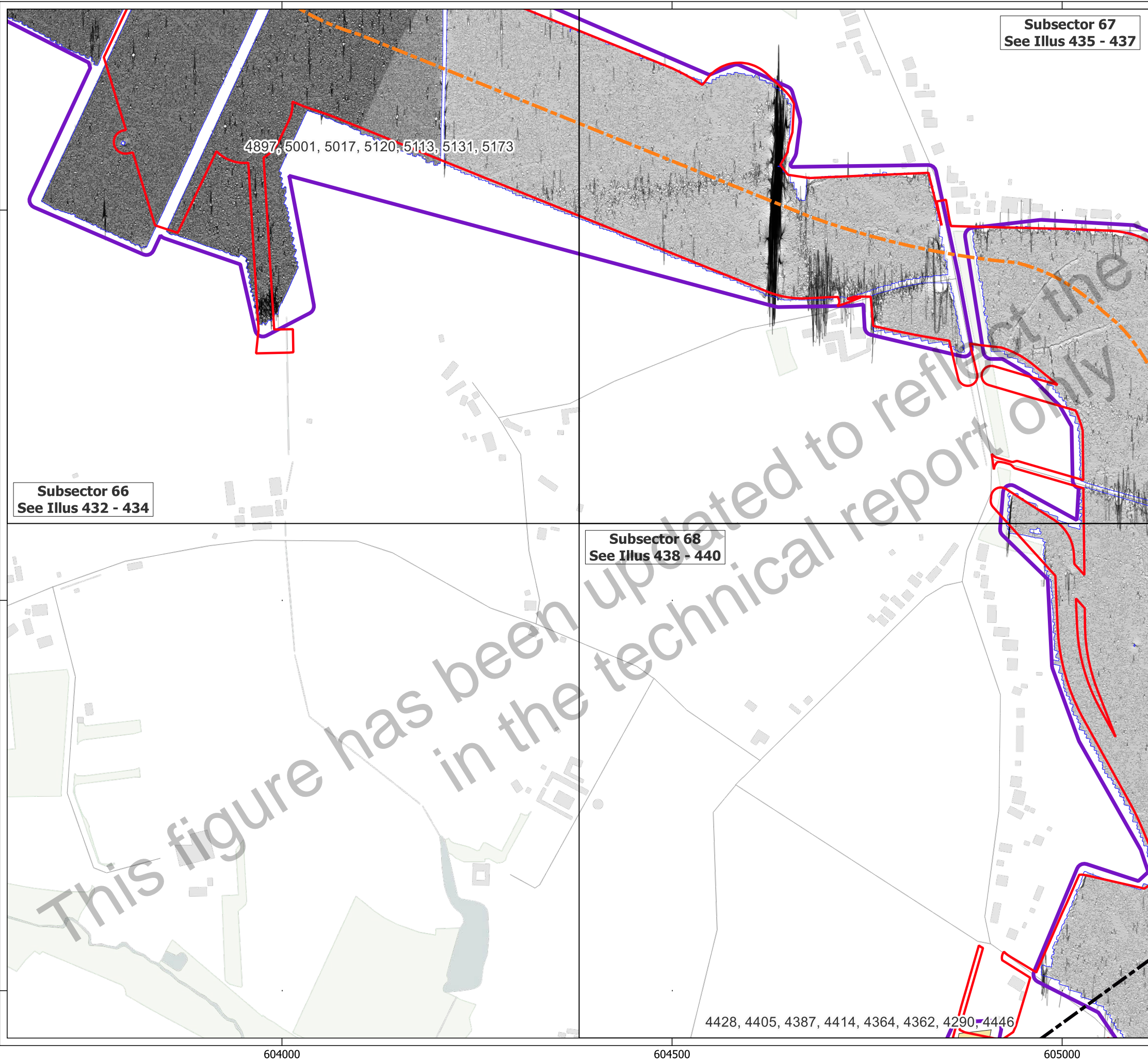
- Key**
- Order Limits
 - Geophysical Survey Area
 - Survey Extent
 - Location of Illus 237 - 641
 - Unsuitable Survey Area
 - Proposed Overhead Line Alignment
 - Proposed Underground Cable Alignment



0 90 180 m

Contains Ordnance Survey data © Crown Copyright and database right 2026.
This material is for client report only © Headland Archaeology. No unauthorised reproduction.

Site:	EAGR23
Created by:	KS
Checked by:	KH
Version:	v1.2
Date:	27/01/2026
Scale:	1:5,000 @ A3



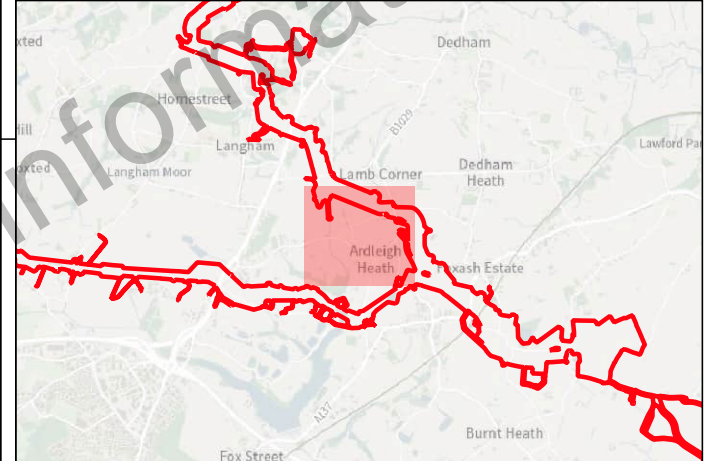
Subsector 67
See Illus 435 - 437

Subsector 66
See Illus 432 - 434

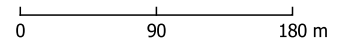
Subsector 68
See Illus 438 - 440

4897, 5001, 5017, 5120, 5113, 5131, 5173

4428, 4405, 4387, 4414, 4364, 4362, 4290, 4446

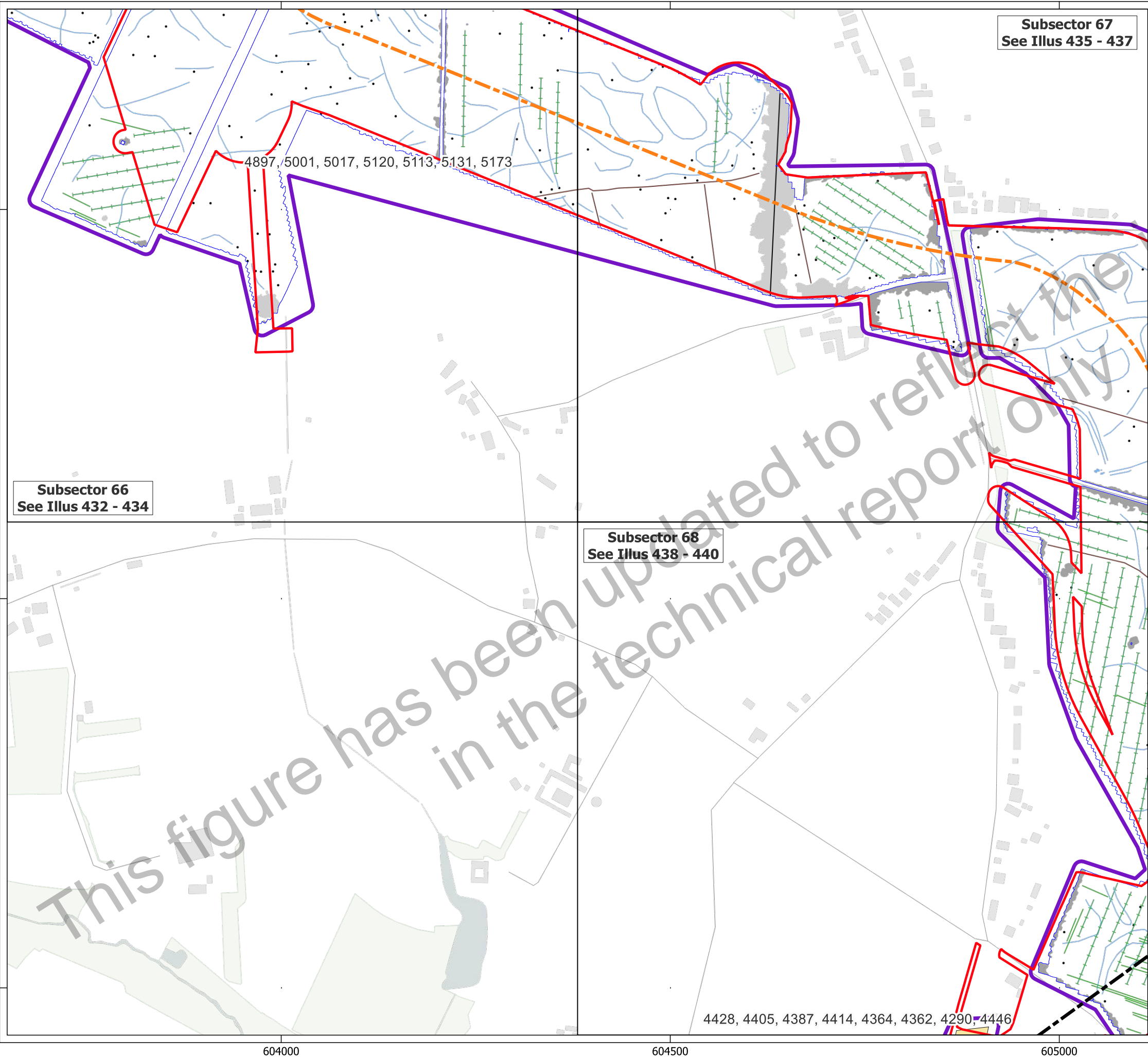


- Key**
- Order Limits
 - Geophysical Survey Area
 - Survey Extent
 - Location of Illus 237 - 641
 - Unsuitable Survey Area
 - Proposed Overhead Line Alignment
 - Proposed Underground Cable Alignment
 - XY Trace (25nT/cm)



Contains Ordnance Survey data © Crown Copyright and database right 2026.
This material is for client report only © Headland Archaeology. No unauthorised reproduction.

Site:	EAGR23
Created by:	KS
Checked by:	KH
Version:	v1.2
Date:	27/01/2026
Scale:	1:5,000 @ A3



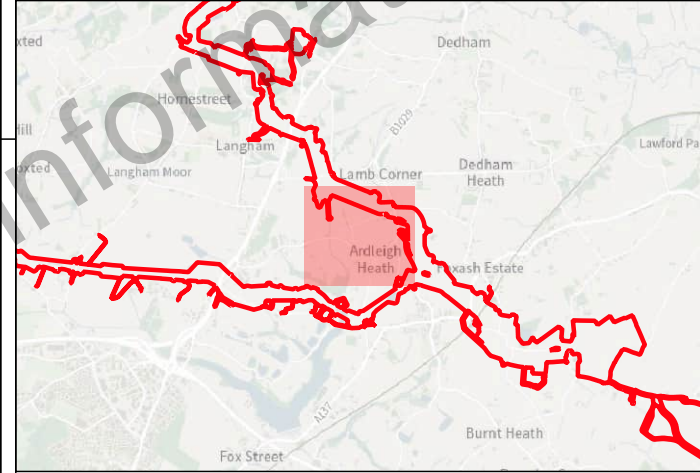
Subsector 67
See Illus 435 - 437

Subsector 66
See Illus 432 - 434

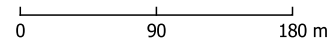
Subsector 68
See Illus 438 - 440

4897, 5001, 5017, 5120, 5113, 5131, 5173

4428, 4405, 4387, 4414, 4364, 4362, 4290, 4446

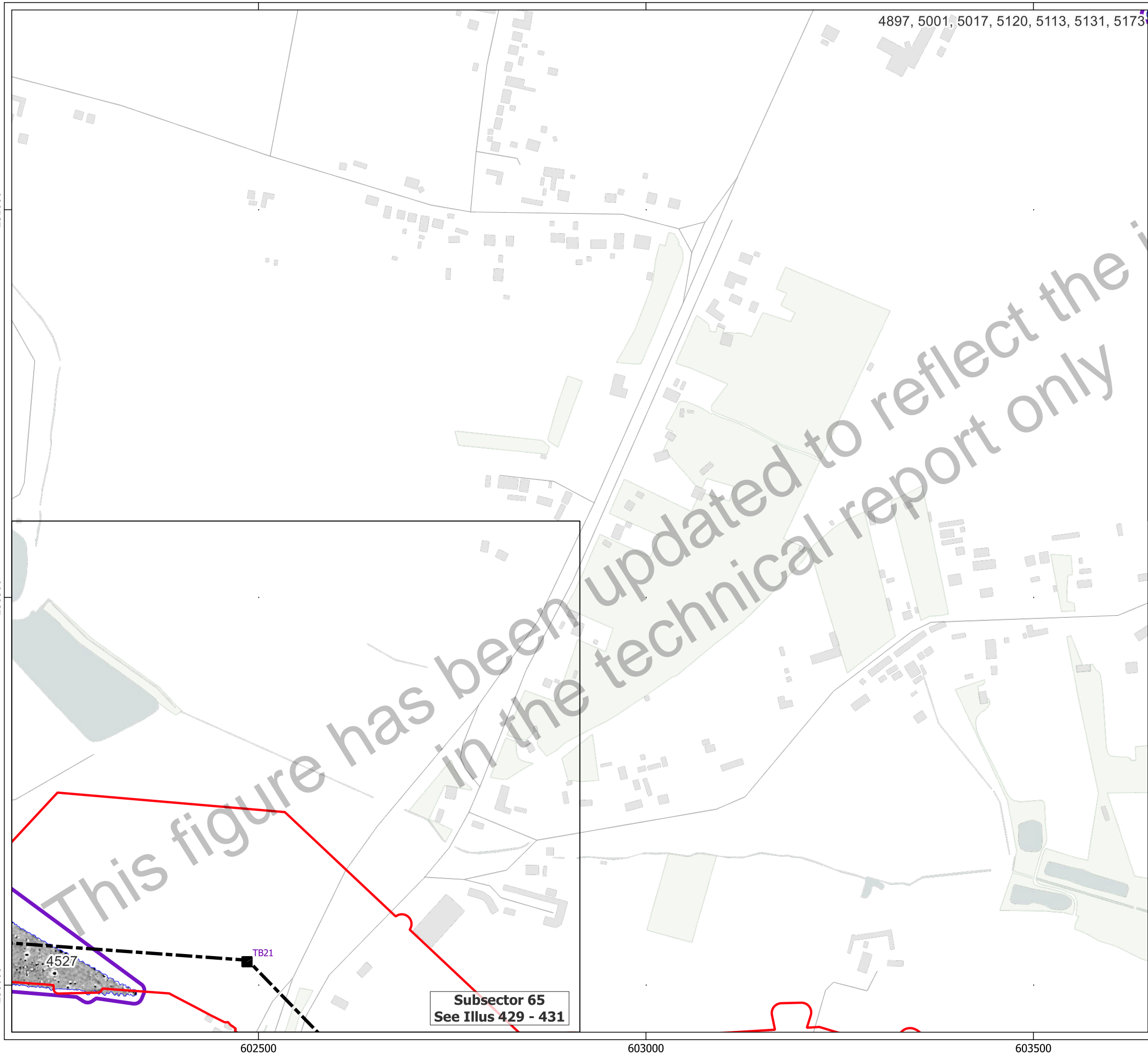


- Key**
- Order Limits
 - Geophysical Survey Area
 - Survey Extent
 - Location of Illus 237 - 641
 - Unsuitable Survey Area
 - Proposed Overhead Line Alignment
 - Proposed Underground Cable Alignment
- Geophys Interpretation**
- Ferrous Objects
 - Agriculture
 - Field Boundary
 - Field Drain
 - Natural
 - Service
 - Magnetic Disturbance (Above Ground)
 - Magnetic Disturbance (Below Ground)
 - Natural
 - Uncertain

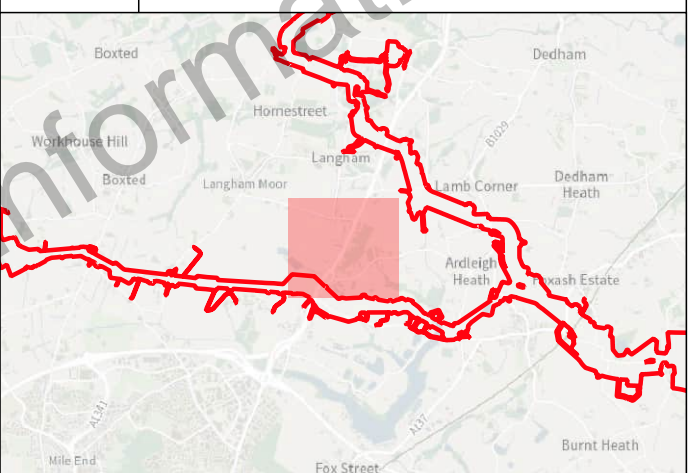


Contains Ordnance Survey data © Crown Copyright and database right 2026.
This material is for client report only © Headland Archaeology. No unauthorised reproduction.

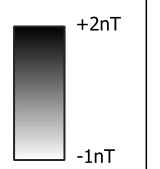
Site:	EAGR23
Created by:	KS
Checked by:	KH
Version:	v1.2
Date:	27/01/2026
Scale:	1:5,000 @ A3



4897, 5001, 5017, 5120, 5113, 5131, 5173



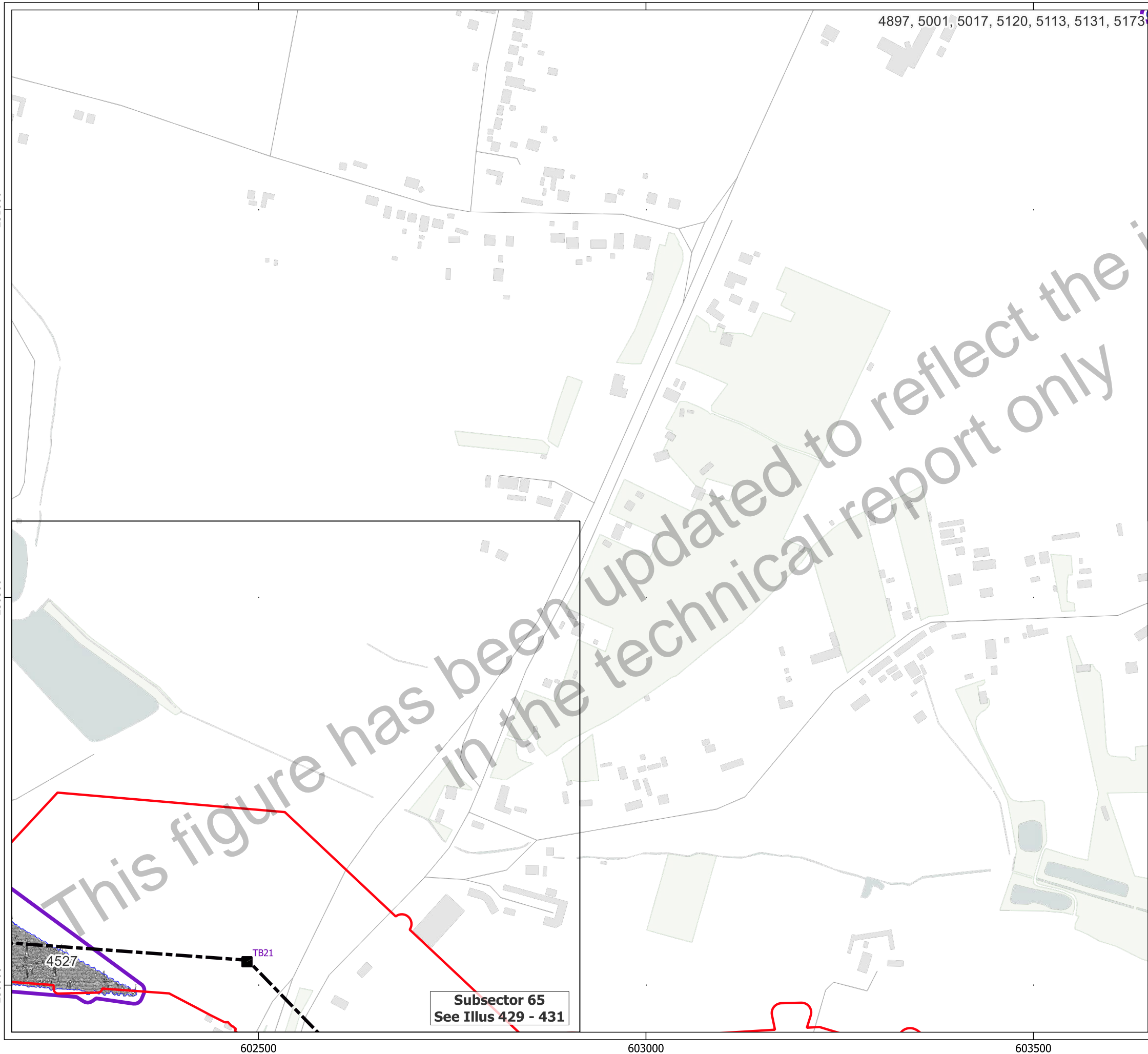
- Key**
- Order Limits
 - Geophysical Survey Area
 - Survey Extent
 - Location of Illus 237 - 641
 - Proposed Overhead Line Alignment
 - Proposed Pylon Location



Contains Ordnance Survey data © Crown Copyright and database right 2026.
 This material is for client report only © Headland Archaeology. No unauthorised reproduction.

Site:	EAGR23
Created by:	KS
Checked by:	KH
Version:	v1.2
Date:	27/01/2026
Scale:	1:5,000 @ A3

Subsector 65
 See Illus 429 - 431



4897, 5001, 5017, 5120, 5113, 5131, 5173

231000

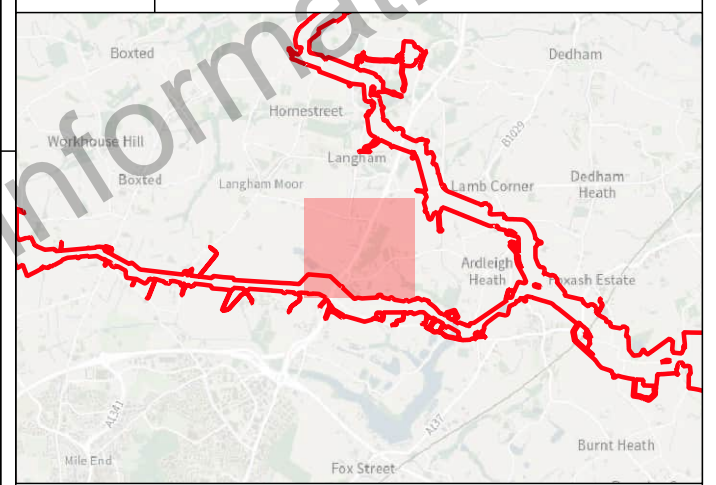
230500

230000

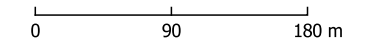
602500

603000

603500



- Key**
- Order Limits
 - Geophysical Survey Area
 - Survey Extent
 - Location of Illus 237 - 641
 - Proposed Overhead Line Alignment
 - Proposed Pylon Location
 - XY Trace (25nT/cm)

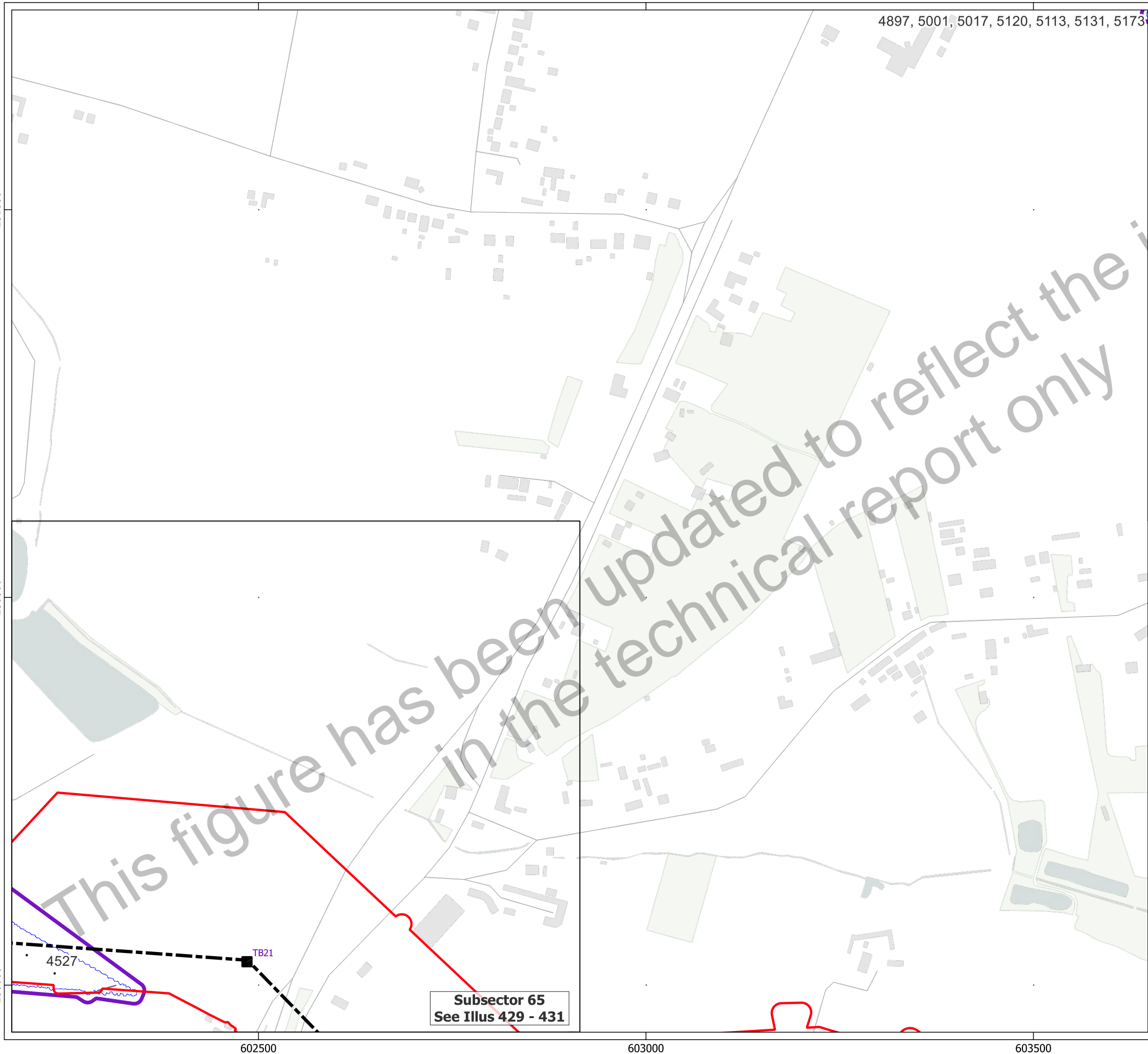


Contains Ordnance Survey data © Crown Copyright and database right 2026.
This material is for client report only © Headland Archaeology. No unauthorised reproduction.

Site:	EAGR23
Created by:	KS
Checked by:	KH
Version:	v1.2
Date:	27/01/2026
Scale:	1:5,000 @ A3

This figure has been updated to reflect the information in the technical report only

Subsector 65
See Illus 429 - 431



4897, 5001, 5017, 5120, 5113, 5131, 5173

231000

230500

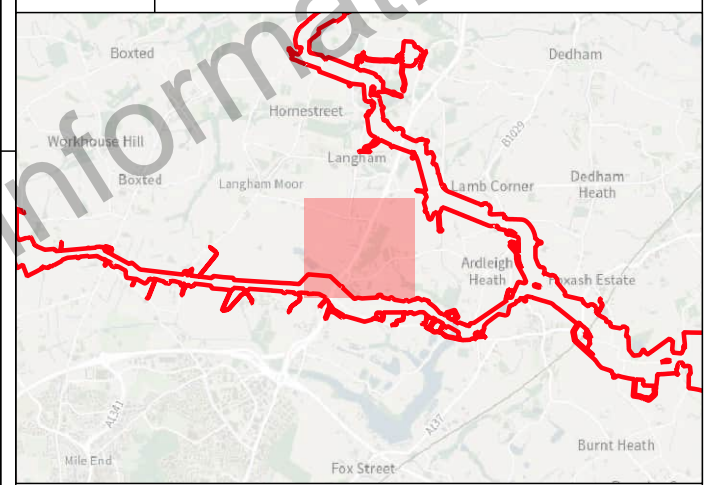
230000

602500

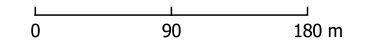
603000

603500

Subsector 65
See Illus 429 - 431



- Key**
- Order Limits
 - Geophysical Survey Area
 - Survey Extent
 - Location of Illus 237 - 641
 - Proposed Overhead Line Alignment
 - Proposed Pylon Location
- Geophys Interpretation**
- Ferrous Objects
 - Former Airfield

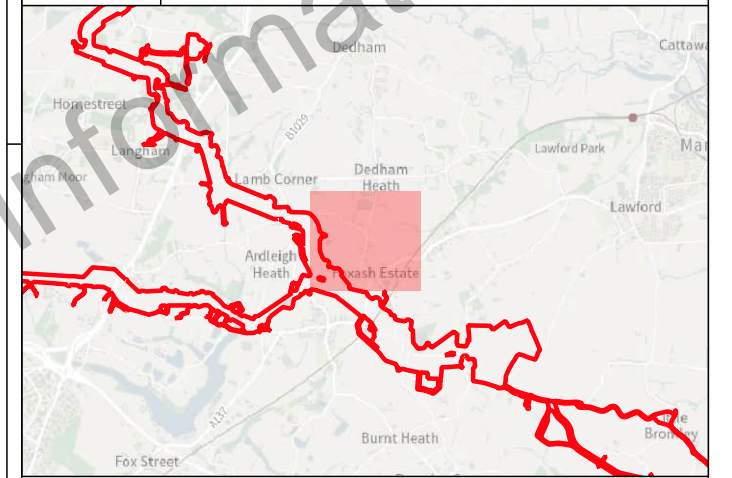


Contains Ordnance Survey data © Crown Copyright and database right 2026.
This material is for client report only © Headland Archaeology. No unauthorised reproduction.

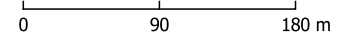
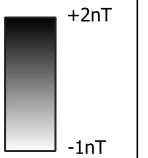
Site:	EAGR23
Created by:	KS
Checked by:	KH
Version:	v1.2
Date:	27/01/2026
Scale:	1:5,000 @ A3

Subsector 69
See Illus 441 - 443

Subsector 70
See Illus 444 - 446



- Key
- Order Limits
 - Geophysical Survey Area
 - Survey Extent
 - Location of Illus 237 - 641
 - Proposed Overhead Line Alignment
 - Proposed Pylon Location
 - Proposed Underground Cable Alignment



Contains Ordnance Survey data © Crown Copyright and database right 2026.
This material is for client report only © Headland Archaeology. No unauthorised reproduction.

Site:	EAGR23
Created by:	KS
Checked by:	KH
Version:	v1.2
Date:	27/01/2026
Scale:	1:5,000 @ A3

231000

230500

230000

605500

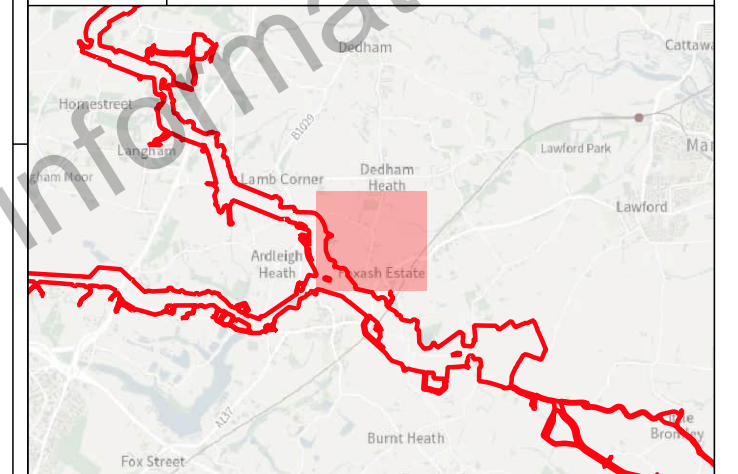
606000

606500

Figure has been updated to reflect the information in the technical report only

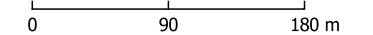
Subsector 69
See Illus 441 - 443

Subsector 70
See Illus 444 - 446



Key

- Order Limits
- Geophysical Survey Area
- Survey Extent
- Location of Illus 237 - 641
- Proposed Overhead Line Alignment
- Proposed Pylon Location
- Proposed Underground Cable Alignment
- XY Trace (25nT/cm)



Contains Ordnance Survey data © Crown Copyright and database right 2026.
This material is for client report only © Headland Archaeology. No unauthorised reproduction.

Site:	EAGR23
Created by:	KS
Checked by:	KH
Version:	v1.2
Date:	27/01/2026
Scale:	1:5,000 @ A3

231000

230500

230000

605500

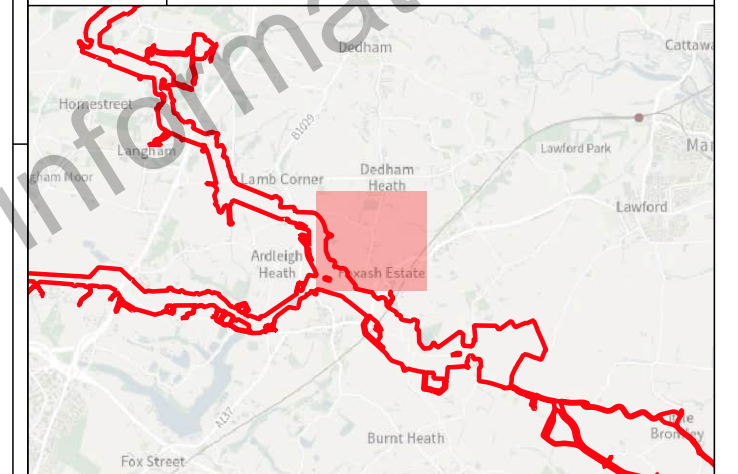
606000

606500

Information has been updated to reflect the information in the technical report only

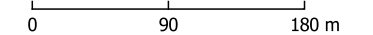
Subsector 69
See Illus 441 - 443

Subsector 70
See Illus 444 - 446



- Key**
- Order Limits
 - Geophysical Survey Area
 - Survey Extent
 - Location of Illus 237 - 641
 - Proposed Overhead Line Alignment
 - Proposed Pylon Location
 - Proposed Underground Cable Alignment

- Geophys Interpretation**
- Ferrous Objects
 - Agriculture
 - Field Boundary
 - Field Drain
 - Natural
 - Service
 - Magnetic Disturbance (Above Ground)
 - Magnetic Disturbance (Below Ground)
 - Former Building



Contains Ordnance Survey data © Crown Copyright and database right 2026.
This material is for client report only © Headland Archaeology. No unauthorised reproduction.

Site:	EAGR23
Created by:	KS
Checked by:	KH
Version:	v1.2
Date:	27/01/2026
Scale:	1:5,000 @ A3

231000

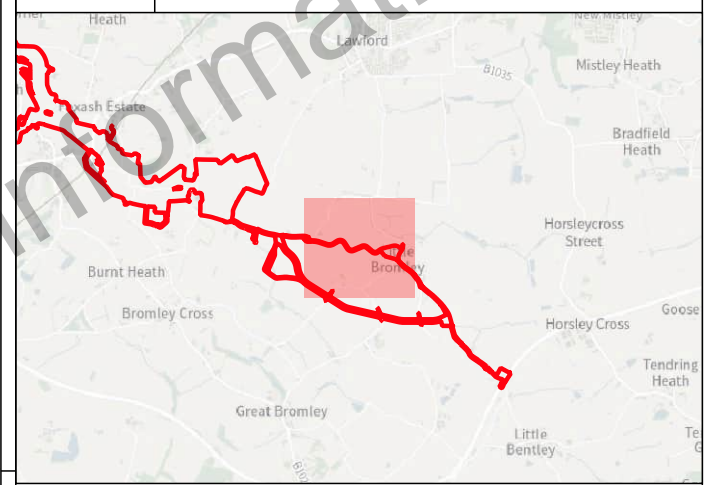
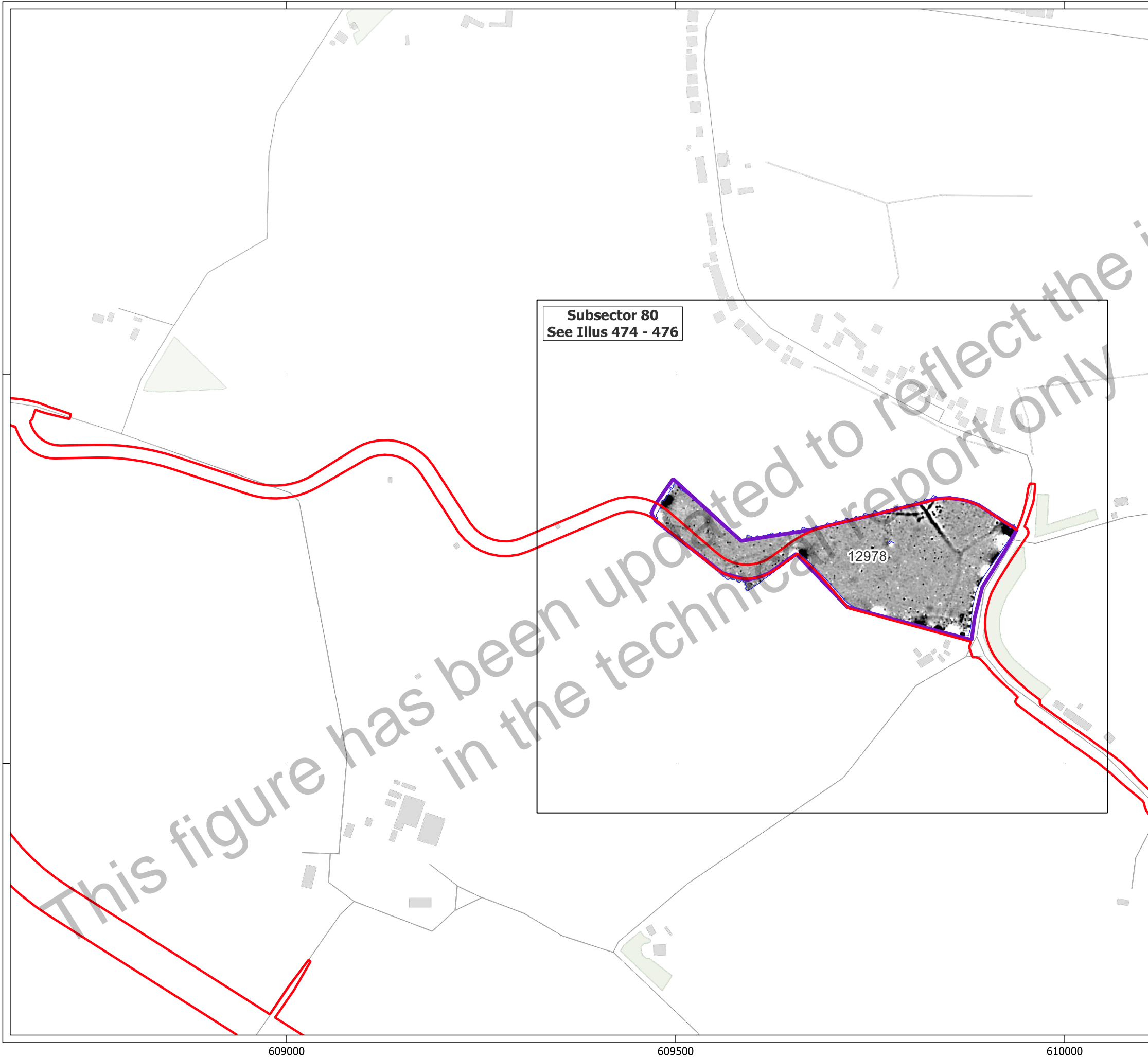
230500

230000

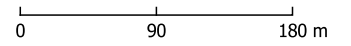
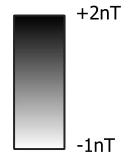
605500

606000

606500

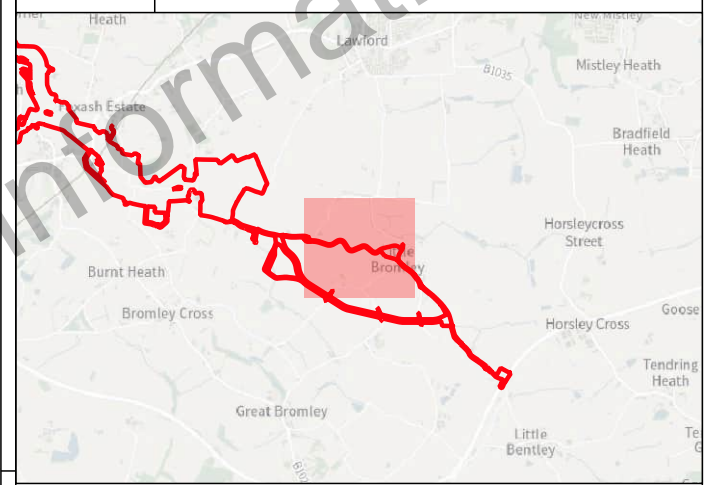
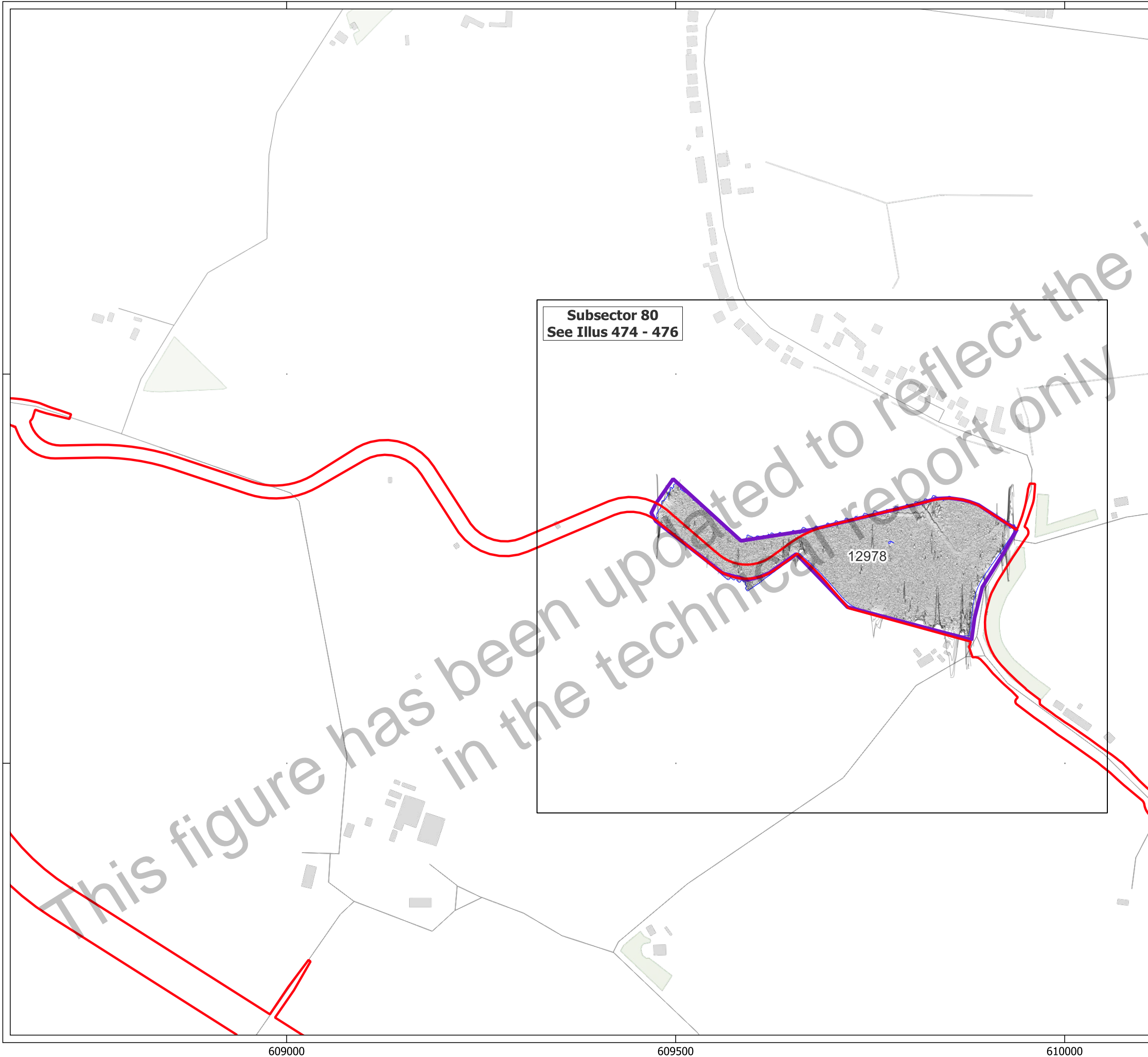


- Key**
- ▭ Order Limits
 - ▭ Geophysical Survey Area
 - ▭ Survey Extent
 - ▭ Location of Illus 237 - 641



Contains Ordnance Survey data © Crown Copyright and database right 2026.
 This material is for client report only © Headland Archaeology. No unauthorised reproduction.

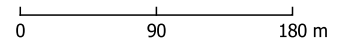
Site:	EAGR23
Created by:	KS
Checked by:	KH
Version:	v1.2
Date:	27/01/2026
Scale:	1:5,000 @ A3



Subsector 80
 See Illus 474 - 476

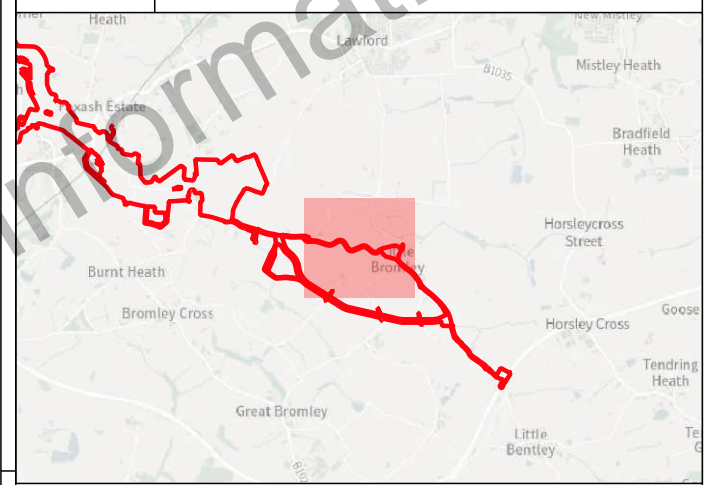
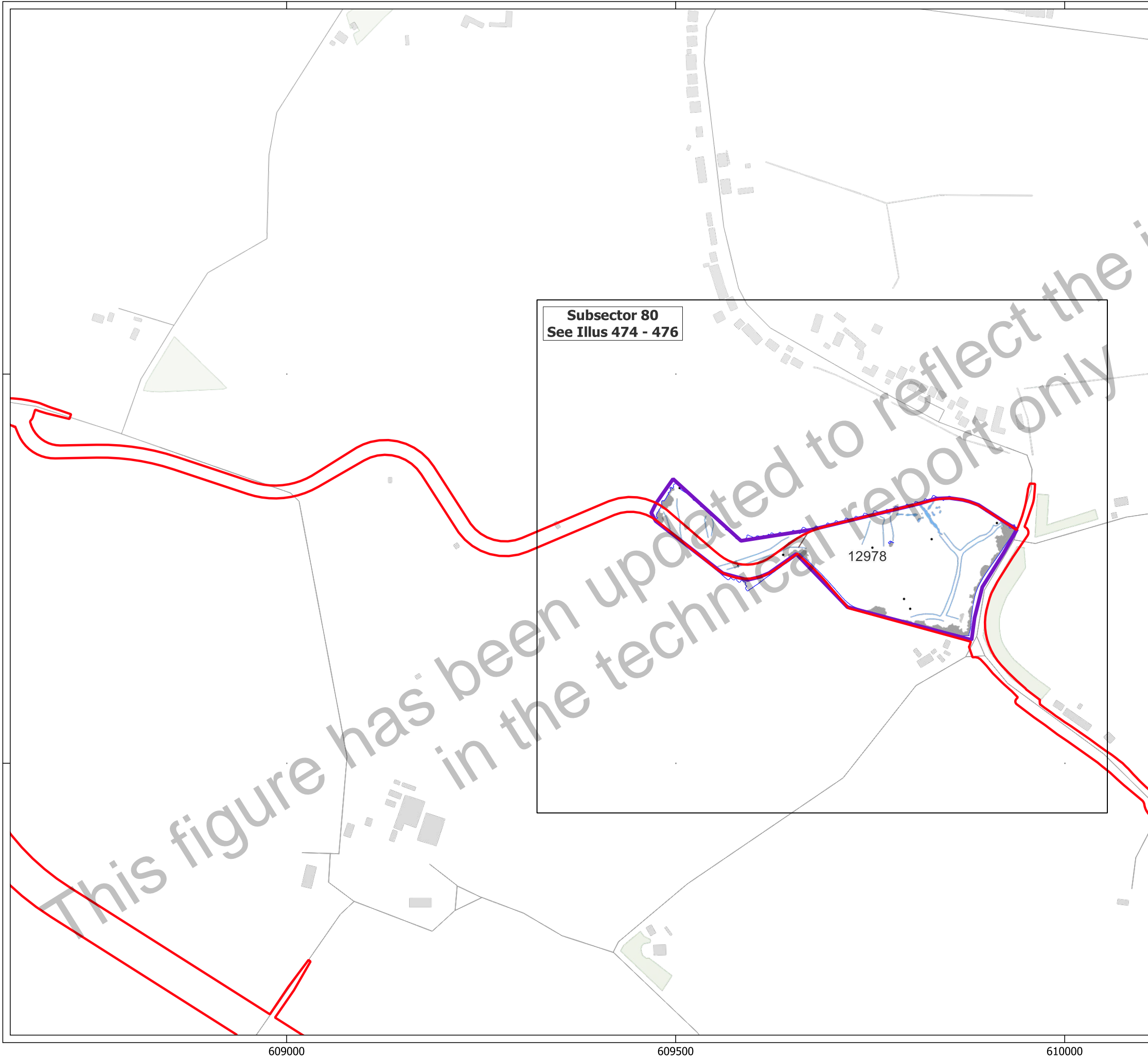
12978

- Key**
- ▭ Order Limits
 - ▭ Geophysical Survey Area
 - ▭ Survey Extent
 - Location of Illus 237 - 641
 - XY Trace (25nT/cm)



Contains Ordnance Survey data © Crown Copyright and database right 2026.
 This material is for client report only © Headland Archaeology. No unauthorised reproduction.

Site:	EAGR23
Created by:	KS
Checked by:	KH
Version:	v1.2
Date:	27/01/2026
Scale:	1:5,000 @ A3

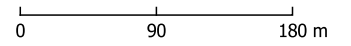


Subsector 80
 See Illus 474 - 476

12978

- Key**
- Order Limits
 - Geophysical Survey Area
 - Survey Extent
 - Location of Illus 237 - 641

- Geophys Interpretation**
- Ferrous Objects
 - Field Boundary
 - Natural
 - Magnetic Disturbance (Above Ground)
 - Magnetic Disturbance (Below Ground)
 - Natural



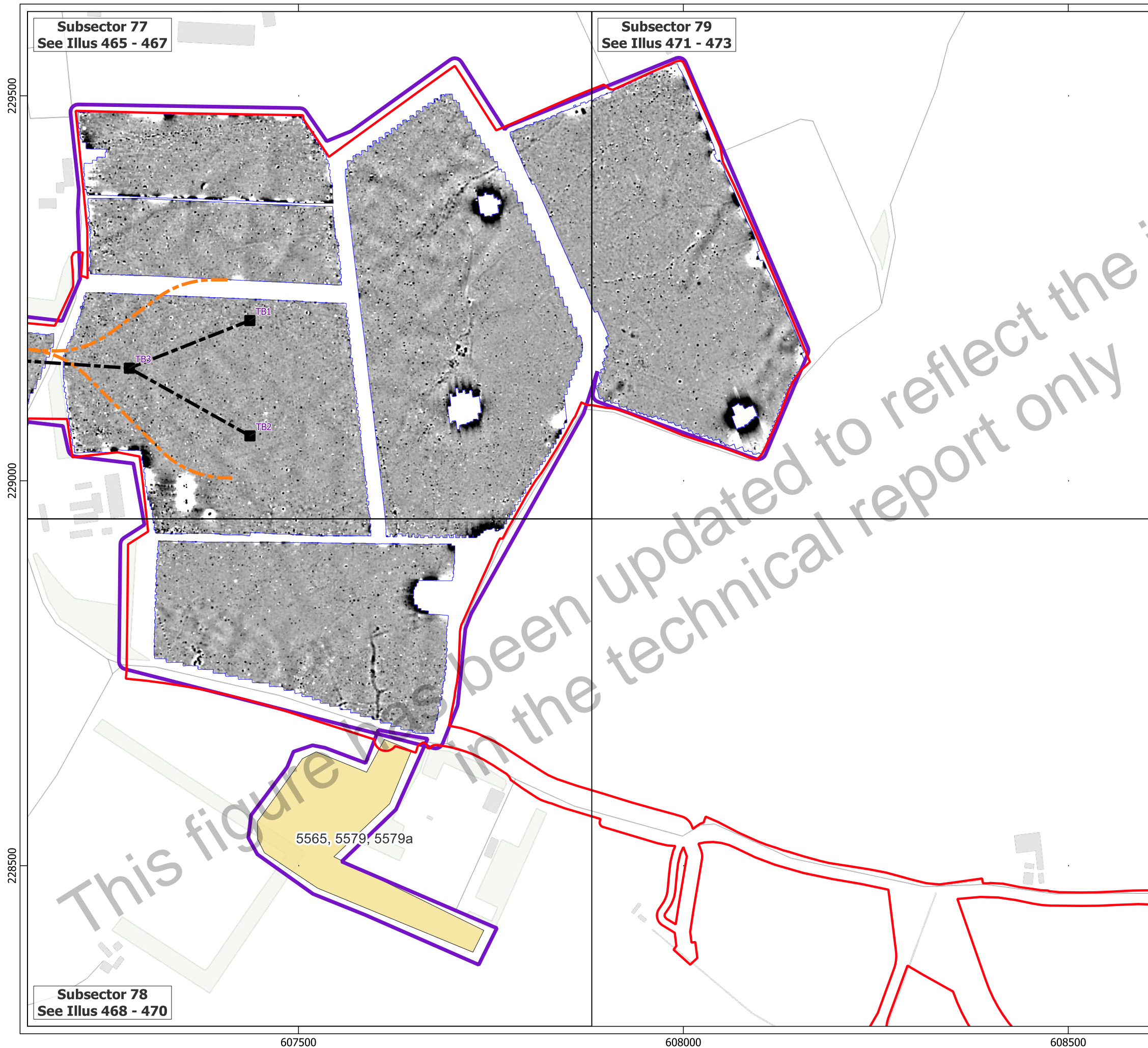
Contains Ordnance Survey data © Crown Copyright and database right 2026.
 This material is for client report only © Headland Archaeology. No unauthorised reproduction.

Site:	EAGR23
Created by:	KS
Checked by:	KH
Version:	v1.2
Date:	27/01/2026
Scale:	1:5,000 @ A3

60900

60950

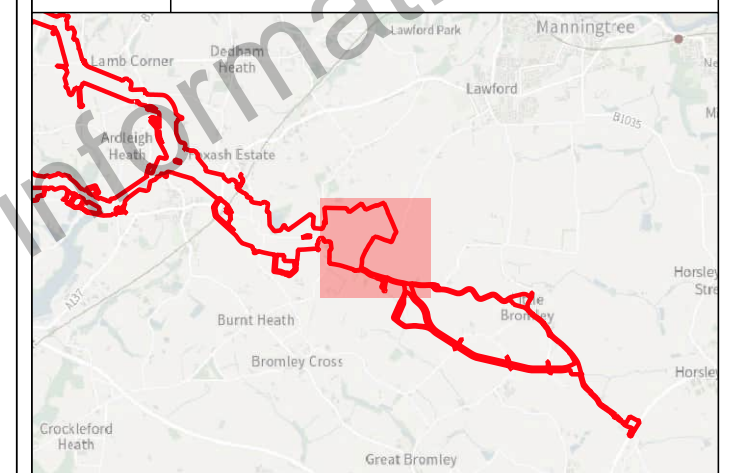
61000



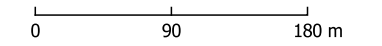
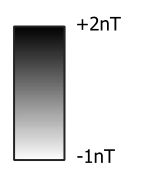
Subsector 77
See Illus 465 - 467

Subsector 79
See Illus 471 - 473

Subsector 78
See Illus 468 - 470

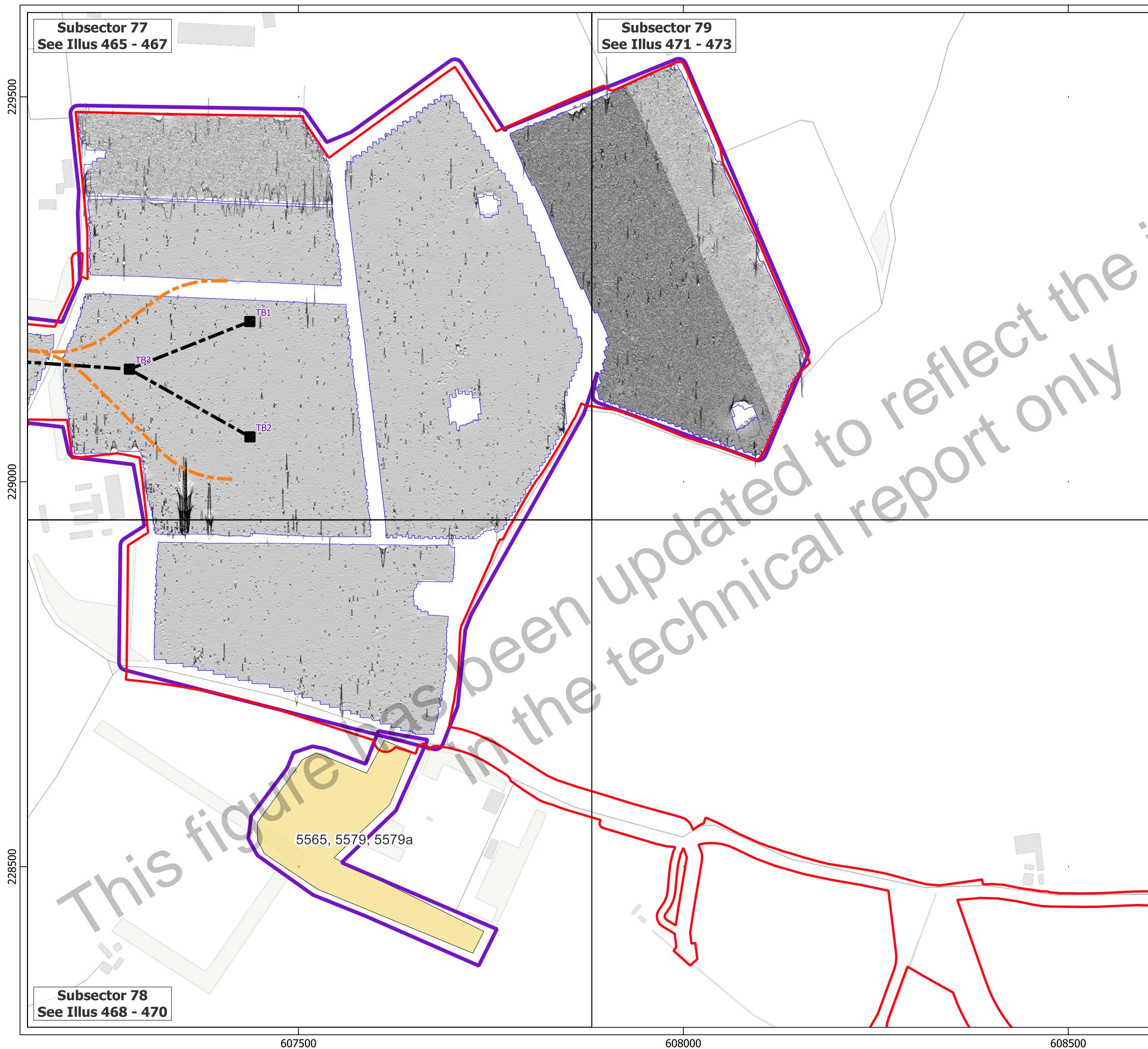


- Key**
- ▭ Order Limits
 - ▭ Geophysical Survey Area
 - ▭ Survey Extent
 - ▭ Location of Illus 237 - 641
 - ▭ Unsuitable Survey Area
 - Proposed Overhead Line Alignment
 - Proposed Pylon Location
 - Proposed Underground Cable Alignment



Contains Ordnance Survey data © Crown Copyright and database right 2026.
This material is for client report only © Headland Archaeology. No unauthorised reproduction.

Site:	EAGR23
Created by:	KS
Checked by:	KH
Version:	v1.2
Date:	27/01/2026
Scale:	1:5,000 @ A3

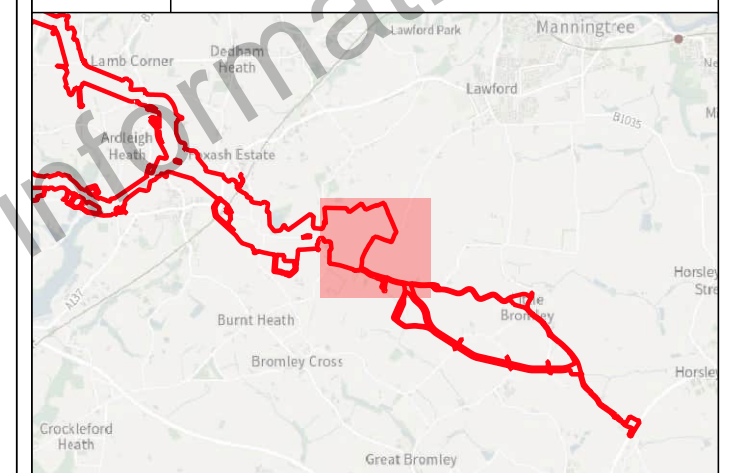


Subsector 77
See Illus 465 - 467

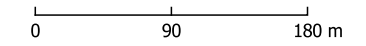
Subsector 79
See Illus 471 - 473

Subsector 78
See Illus 468 - 470

5565, 5579, 5579a

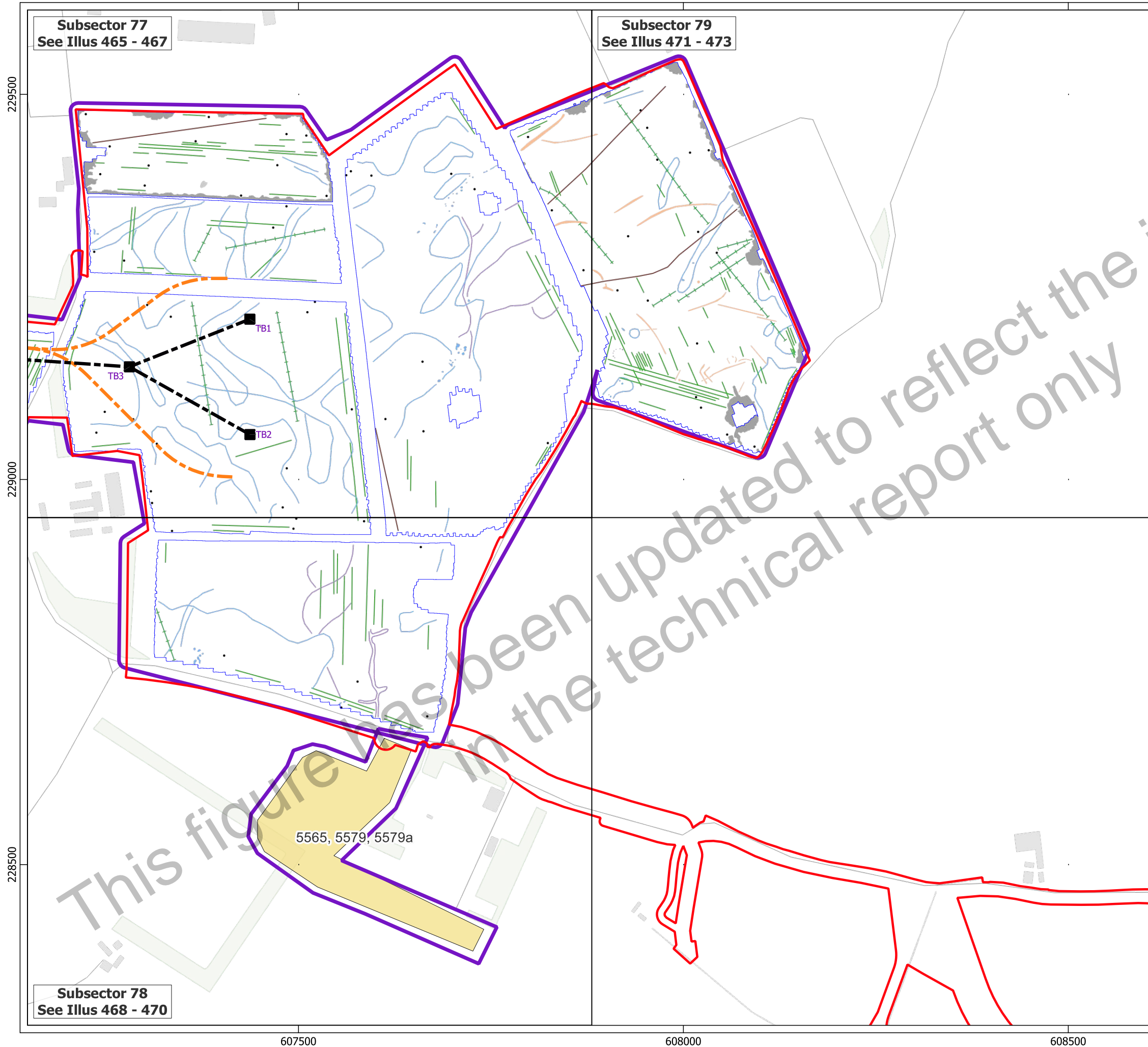


- Key**
- ▭ Order Limits
 - ▭ Geophysical Survey Area
 - ▭ Survey Extent
 - Location of Illus 237 - 641
 - Unsuitable Survey Area
 - Proposed Overhead Line Alignment
 - Proposed Pylon Location
 - Proposed Underground Cable Alignment
 - XY Trace (25nT/cm)



Contains Ordnance Survey data © Crown Copyright and database right 2026.
This material is for client report only © Headland Archaeology. No unauthorised reproduction.

Site:	EAGR23
Created by:	KS
Checked by:	KH
Version:	v1.2
Date:	27/01/2026
Scale:	1:5,000 @ A3

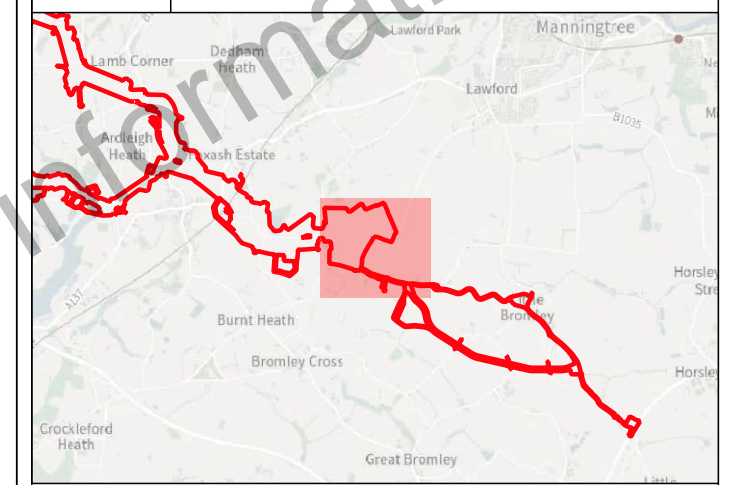


Subsector 77
See Illus 465 - 467

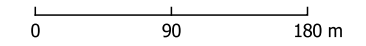
Subsector 79
See Illus 471 - 473

Subsector 78
See Illus 468 - 470

5565, 5579, 5579a

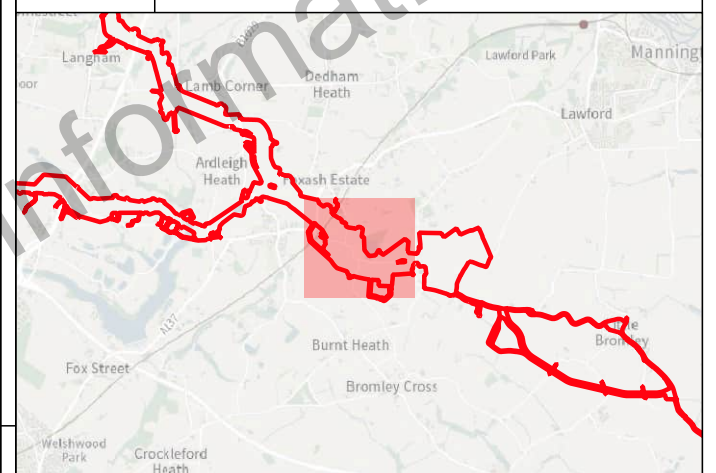
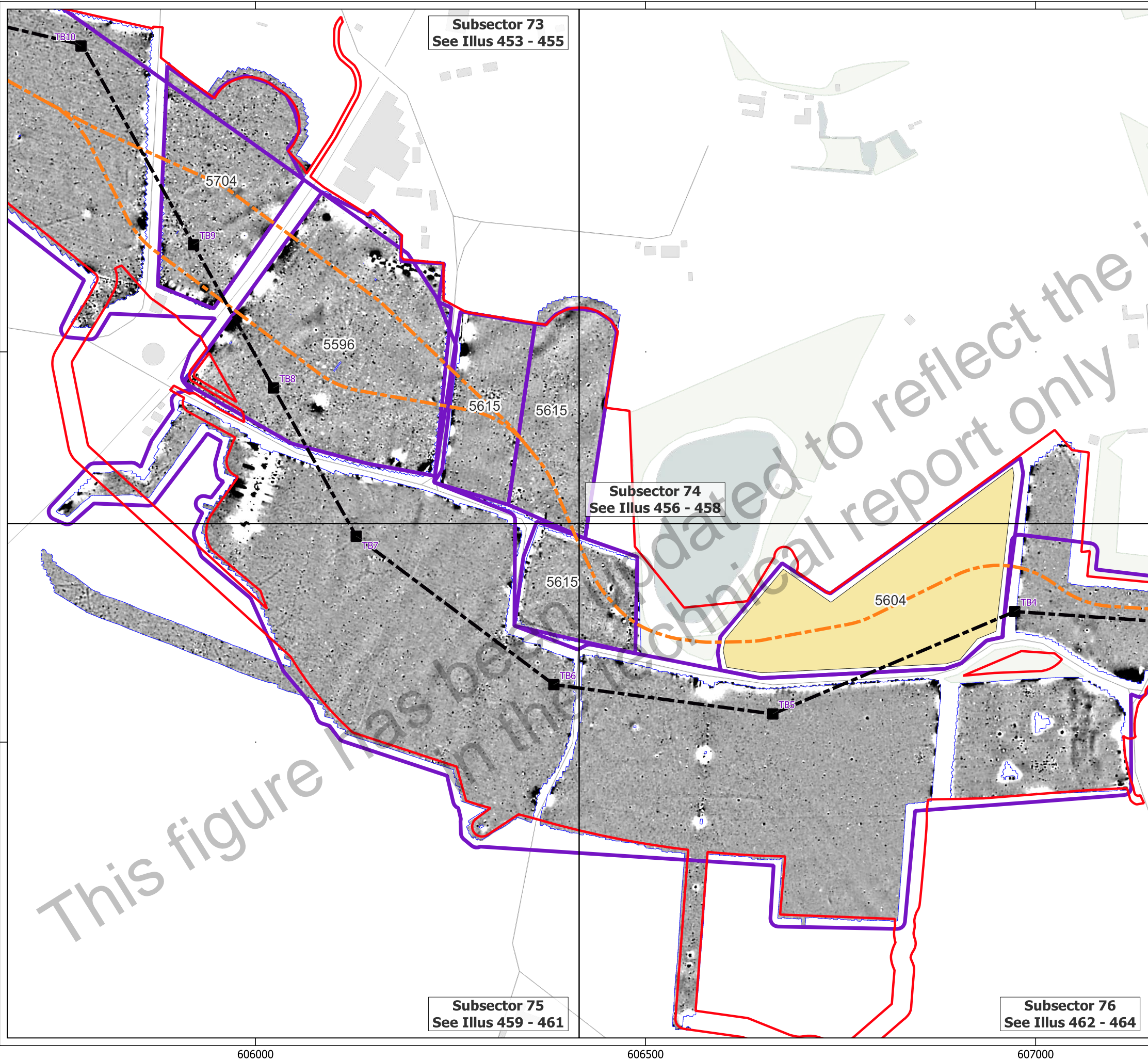


- Key**
- Order Limits
 - Geophysical Survey Area
 - Survey Extent
 - Location of Illus 237 - 641
 - Unsuitable Survey Area
 - Proposed Overhead Line Alignment
 - Proposed Pylon Location
 - Proposed Underground Cable Alignment
- Geophys Interpretation**
- Ferrous Objects
 - Agriculture
 - Field Boundary
 - Field Drain
 - Natural
 - Uncertain
 - Magnetic Disturbance (Above Ground)
 - Magnetic Disturbance (Below Ground)
 - Natural
 - Possible Archaeology
 - Uncertain

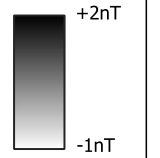


Contains Ordnance Survey data © Crown Copyright and database right 2026.
This material is for client report only © Headland Archaeology. No unauthorised reproduction.

Site:	EAGR23
Created by:	KS
Checked by:	KH
Version:	v1.2
Date:	27/01/2026
Scale:	1:5,000 @ A3



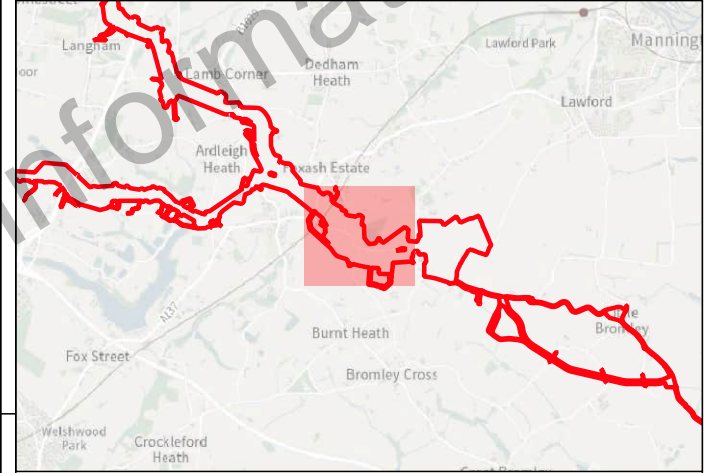
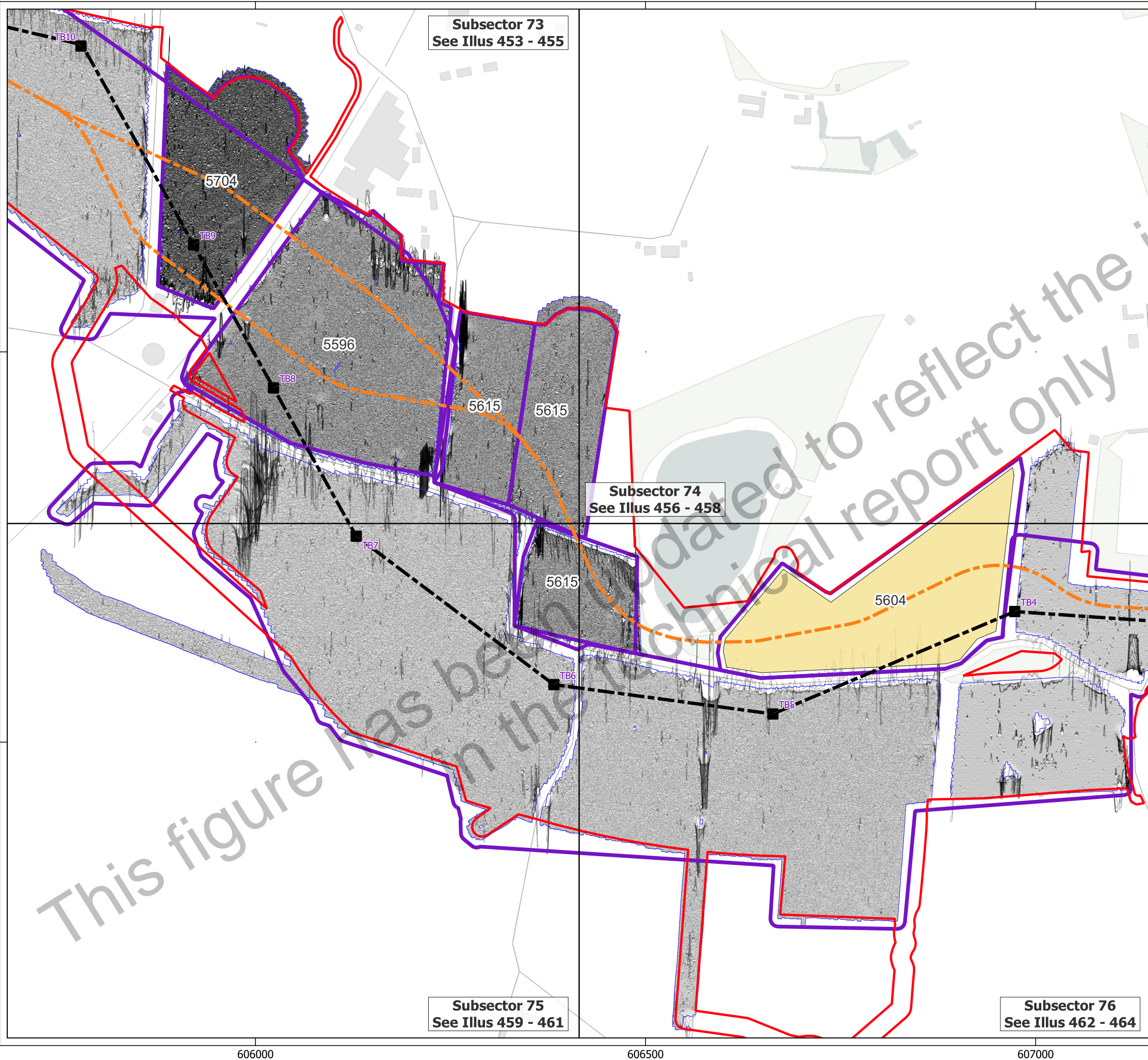
- Key**
- Order Limits
 - Geophysical Survey Area
 - Survey Extent
 - Location of Illus 237 - 641
 - Unsuitable Survey Area
 - Proposed Overhead Line Alignment
 - Proposed Pylon Location
 - Proposed Underground Cable Alignment



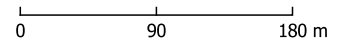
Contains Ordnance Survey data © Crown Copyright and database right 2026.
This material is for client report only © Headland Archaeology. No unauthorised reproduction.

Site:	EAGR23
Created by:	KS
Checked by:	KH
Version:	v1.2
Date:	27/01/2026
Scale:	1:5,000 @ A3

This figure has been updated to reflect the technical report only



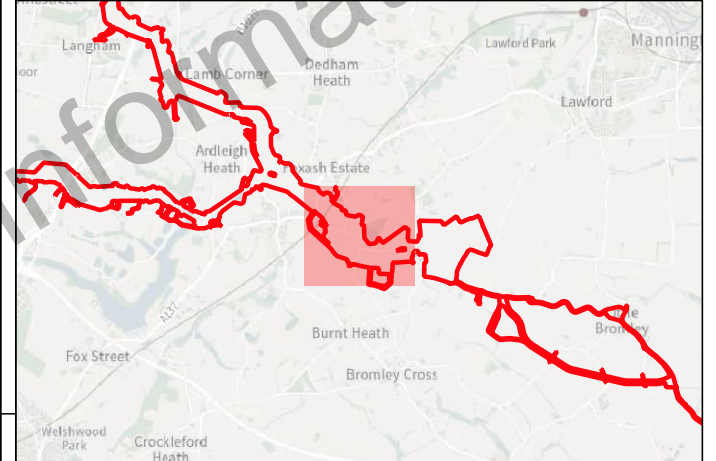
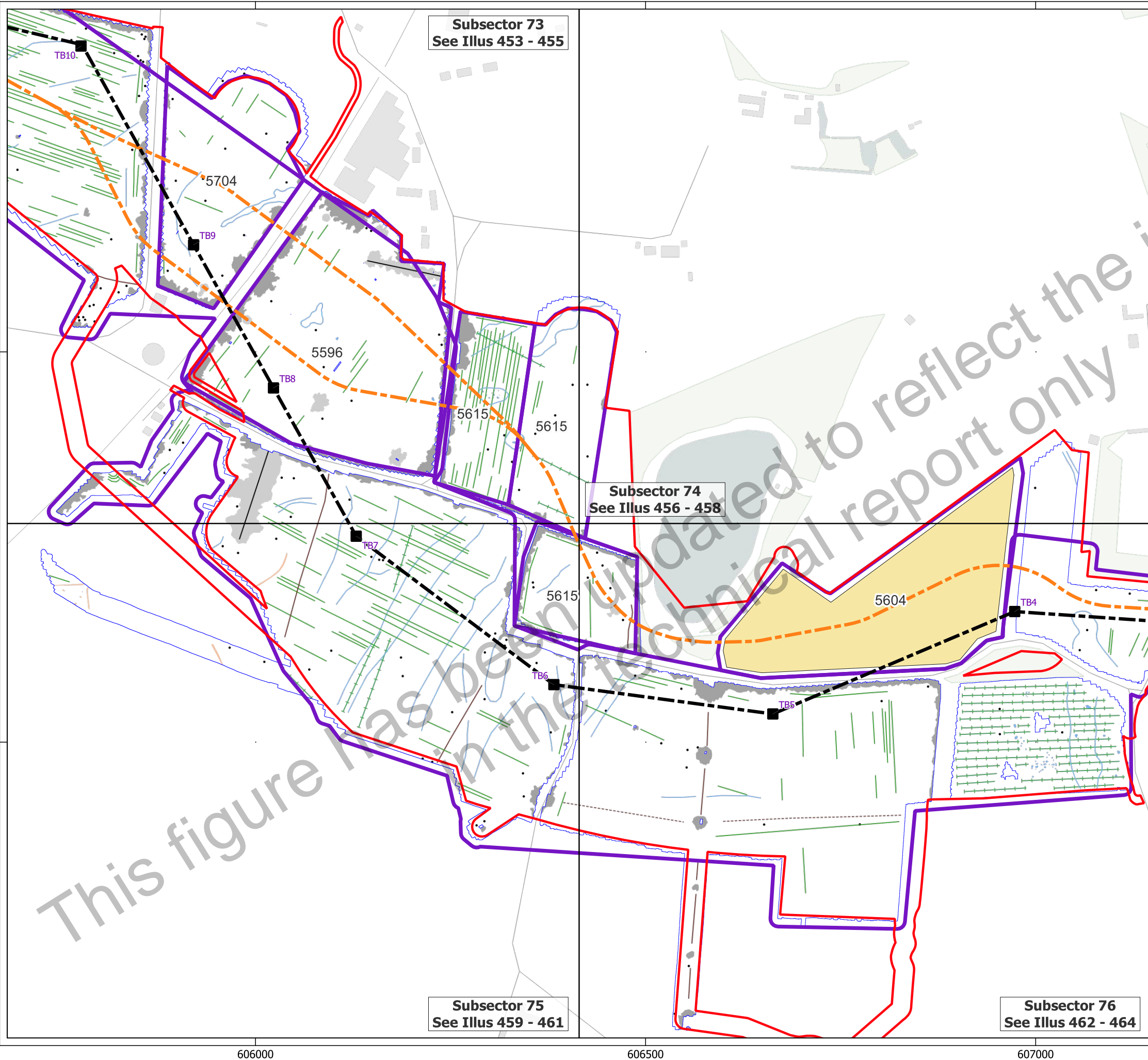
- Key**
- ▭ Order Limits
 - ▭ Geophysical Survey Area
 - ▭ Survey Extent
 - ▭ Location of Illus 237 - 641
 - ▭ Unsuitable Survey Area
 - — — Proposed Overhead Line Alignment
 - Proposed Pylon Location
 - — — Proposed Underground Cable Alignment
 - ▭ XY Trace (25nT/cm)



Contains Ordnance Survey data © Crown Copyright and database right 2026.
 This material is for client report only © Headland Archaeology. No unauthorised reproduction.

Site:	EAGR23
Created by:	KS
Checked by:	KH
Version:	v1.2
Date:	27/01/2026
Scale:	1:5,000 @ A3

This figure has been updated to reflect the technical report only



Key

- Order Limits
- Geophysical Survey Area
- Survey Extent
- Location of Illus 237 - 641
- Unsuitable Survey Area
- Proposed Overhead Line Alignment
- Proposed Pylon Location
- Proposed Underground Cable Alignment

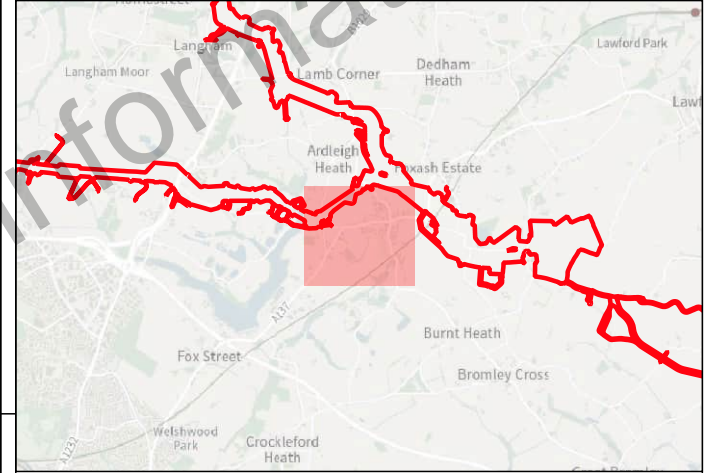
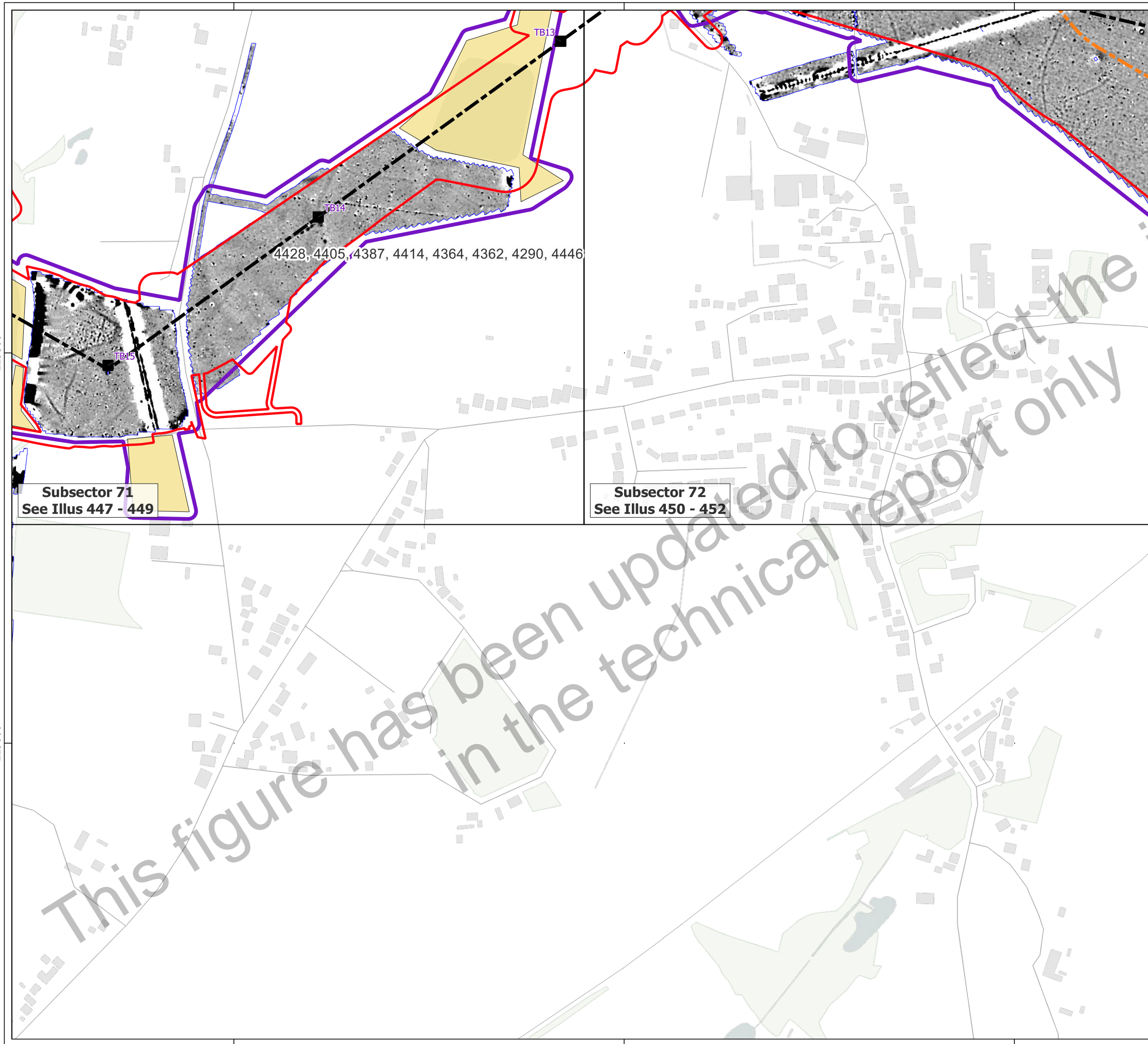
Geophys Interpretation

- Ferrous Objects
- Agriculture
- Field Boundary
- Possible Field Boundary
- Field Drain
- Natural
- Service
- Magnetic Disturbance (Above Ground)
- Magnetic Disturbance (Below Ground)
- Natural
- Possible Archaeology

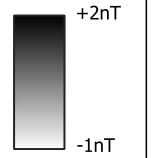
0 90 180 m

Contains Ordnance Survey data © Crown Copyright and database right 2026.
This material is for client report only © Headland Archaeology. No unauthorised reproduction.

Site:	EAGR23
Created by:	KS
Checked by:	KH
Version:	v1.2
Date:	27/01/2026
Scale:	1:5,000 @ A3



- Key**
- ▬ Order Limits
 - ▬ Geophysical Survey Area
 - ▬ Survey Extent
 - Location of Illus 237 - 641
 - Unsuitable Survey Area
 - Proposed Overhead Line Alignment
 - Proposed Pylon Location
 - Proposed Underground Cable Alignment



Contains Ordnance Survey data © Crown Copyright and database right 2026.
 This material is for client report only © Headland Archaeology. No unauthorised reproduction.

Site:	EAGR23
Created by:	KS
Checked by:	KH
Version:	v1.2
Date:	27/01/2026
Scale:	1:5,000 @ A3

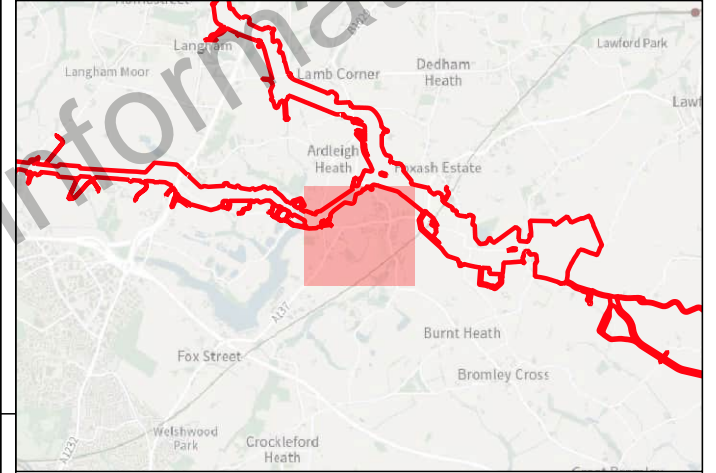
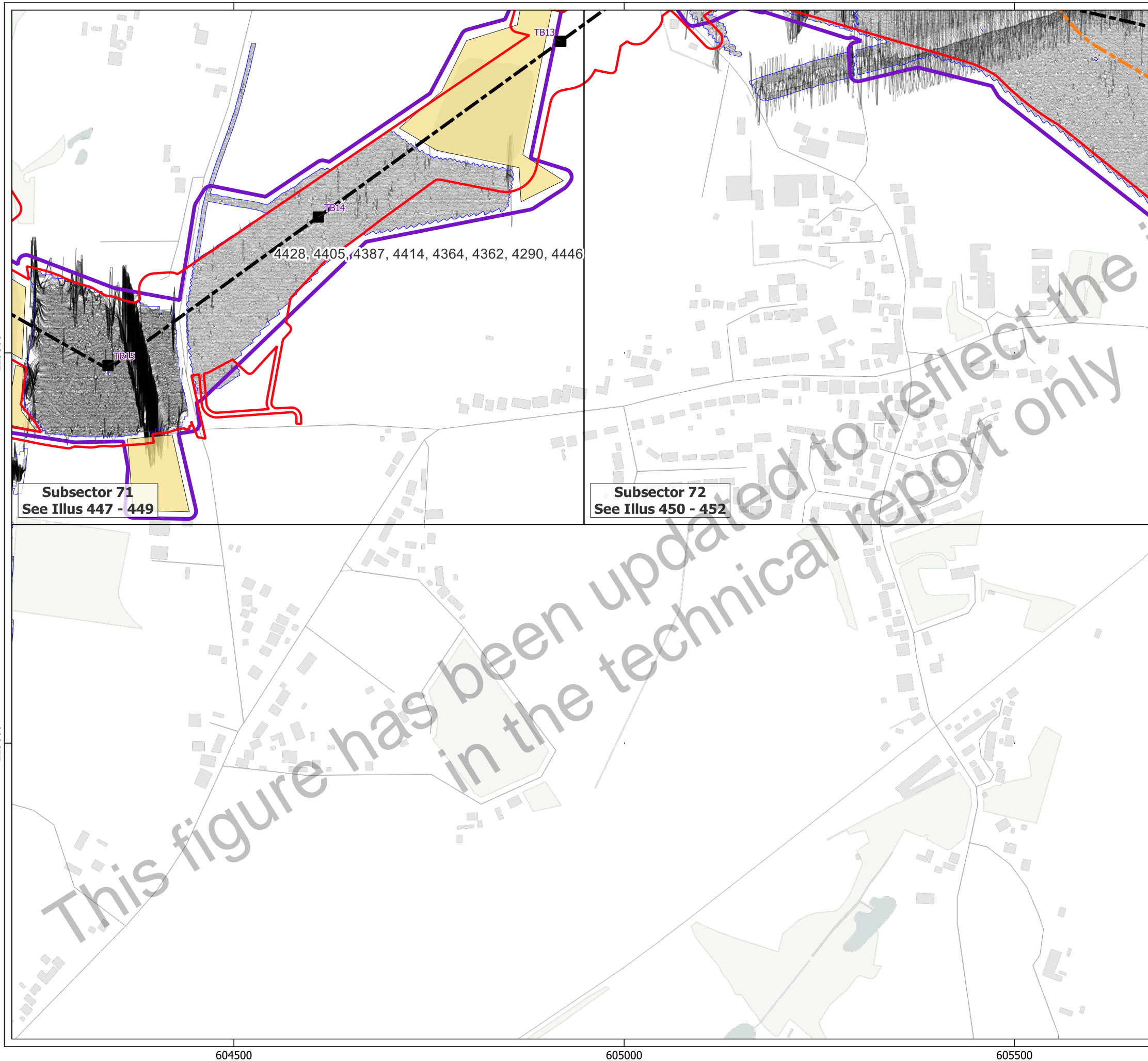
229500

229000

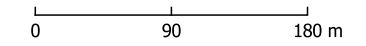
604500

605000

605500

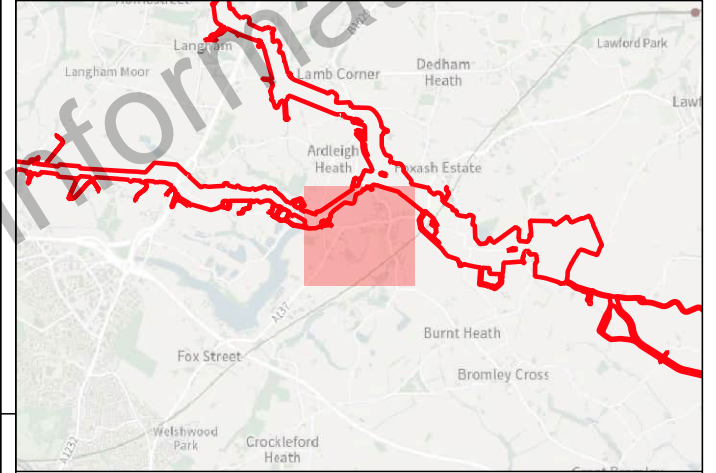
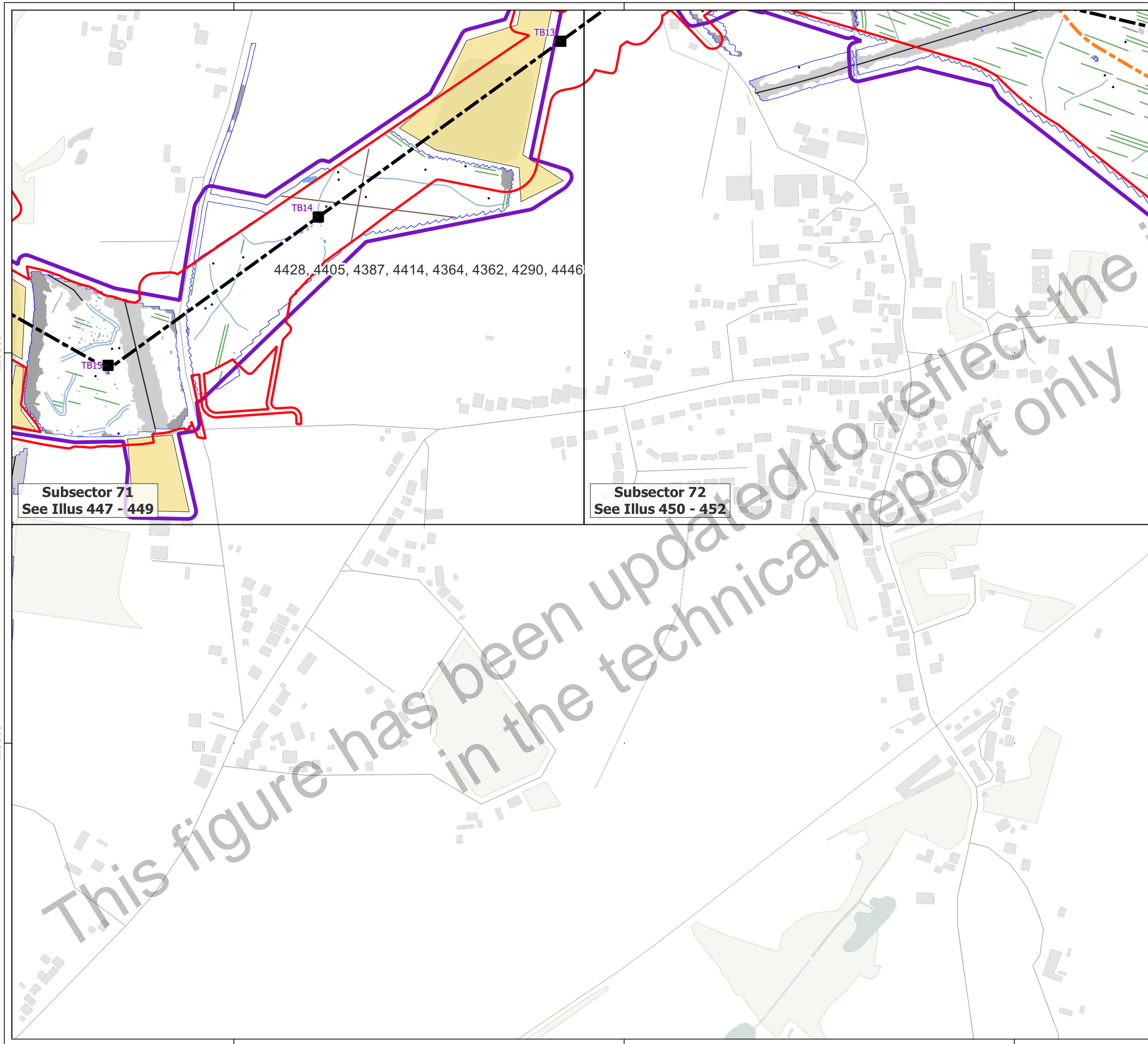


- Key**
- Order Limits
 - Geophysical Survey Area
 - Survey Extent
 - Location of Illus 237 - 641
 - Unsuitable Survey Area
 - Proposed Overhead Line Alignment
 - Proposed Pylon Location
 - Proposed Underground Cable Alignment
 - XY Trace (25nT/cm)

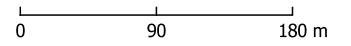


Contains Ordnance Survey data © Crown Copyright and database right 2026.
 This material is for client report only © Headland Archaeology. No unauthorised reproduction.

Site:	EAGR23
Created by:	KS
Checked by:	KH
Version:	v1.2
Date:	27/01/2026
Scale:	1:5,000 @ A3

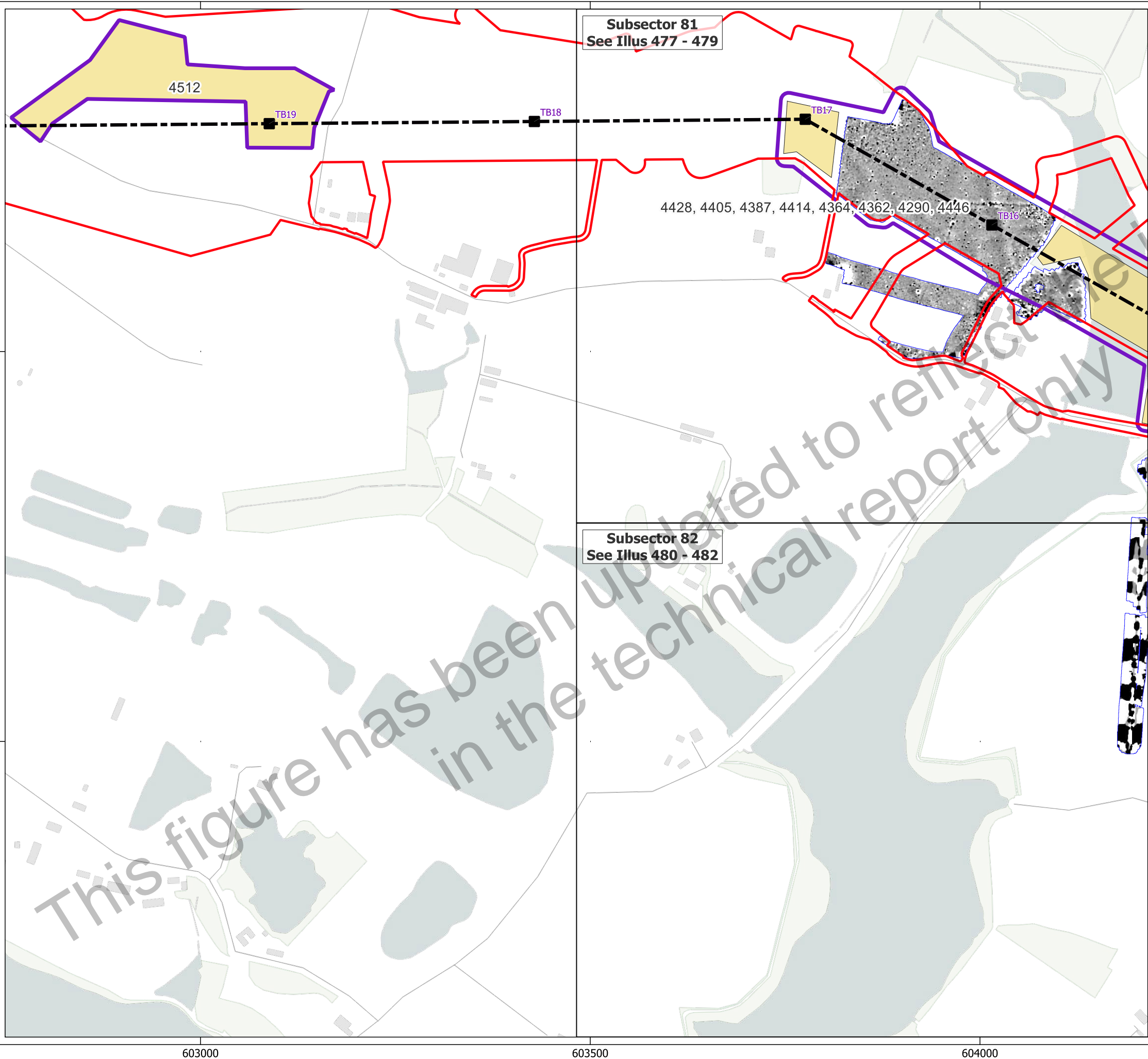


- Key**
- Order Limits
 - Geophysical Survey Area
 - Survey Extent
 - Location of Illus 237 - 641
 - Unsuitable Survey Area
 - Proposed Overhead Line Alignment
 - Proposed Pylon Location
 - Proposed Underground Cable Alignment
- Geophys Interpretation**
- Ferrous Objects
 - Agriculture
 - Field Boundary
 - Natural
 - Service
 - Magnetic Disturbance (Above Ground)
 - Magnetic Disturbance (Below Ground)
 - Natural



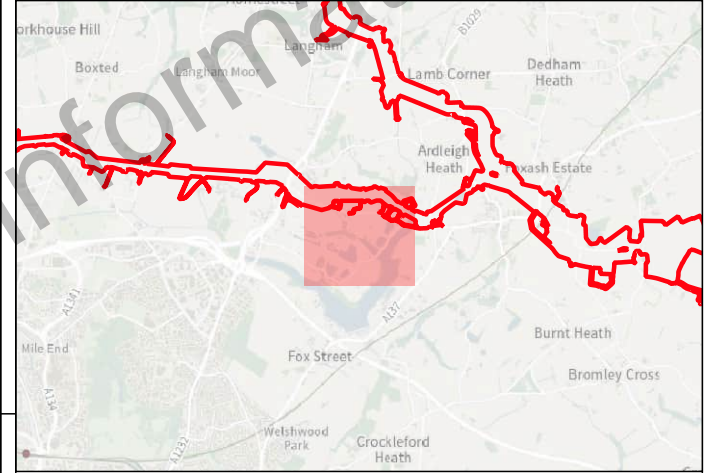
Contains Ordnance Survey data © Crown Copyright and database right 2026.
 This material is for client report only © Headland Archaeology. No unauthorised reproduction.

Site:	EAGR23
Created by:	KS
Checked by:	KH
Version:	v1.2
Date:	27/01/2026
Scale:	1:5,000 @ A3

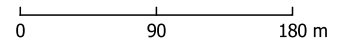
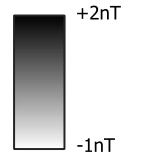


Subsector 81
See Illus 477 - 479

Subsector 82
See Illus 480 - 482

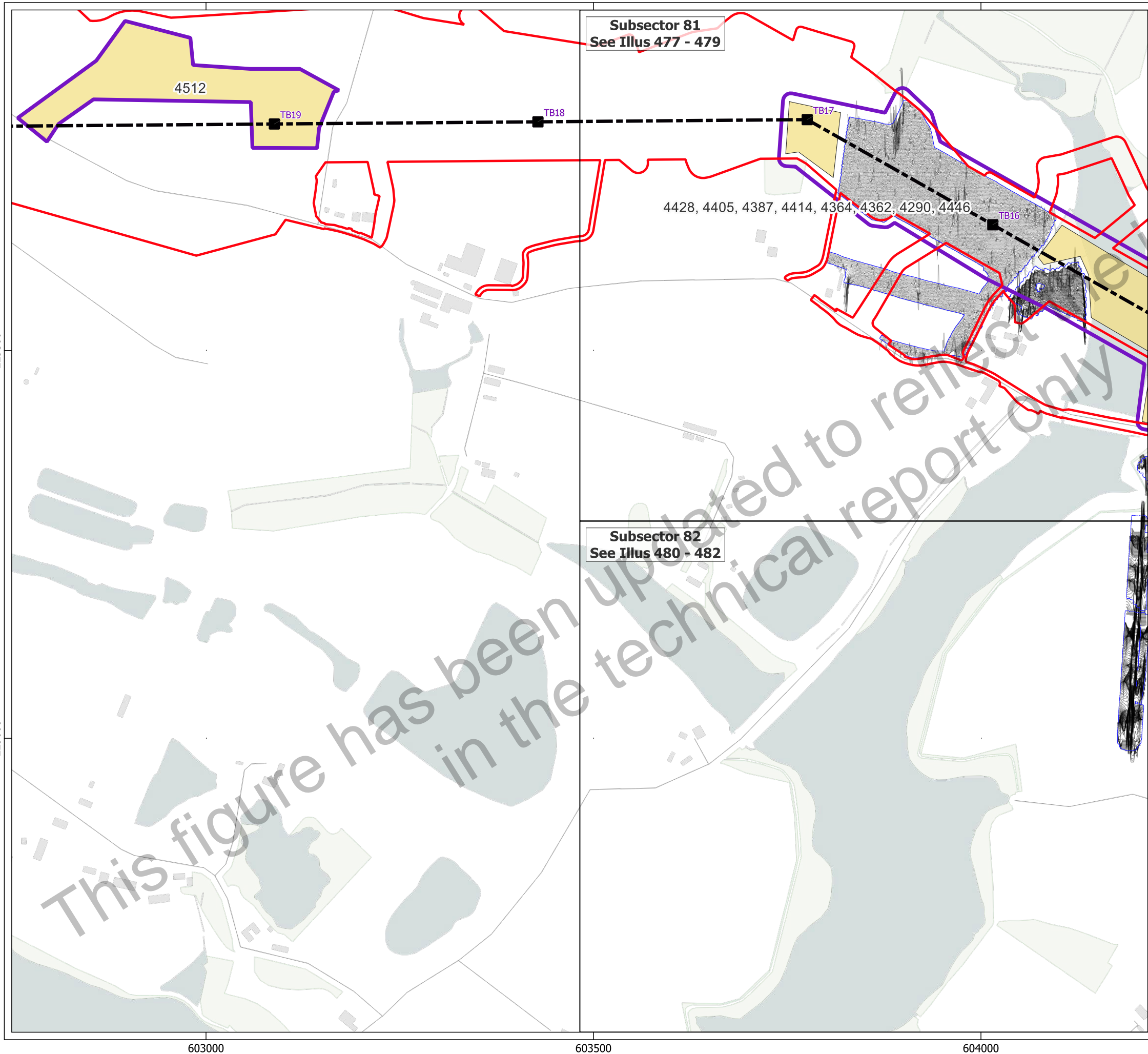


- Key**
- Order Limits
 - Geophysical Survey Area
 - Survey Extent
 - Location of Illus 237 - 641
 - Unsuitable Survey Area
 - Proposed Overhead Line Alignment
 - Proposed Pylon Location



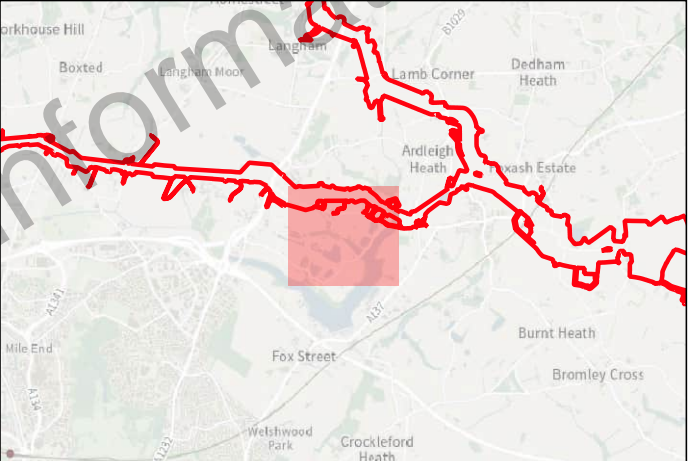
Contains Ordnance Survey data © Crown Copyright and database right 2026.
This material is for client report only © Headland Archaeology. No unauthorised reproduction.

Site:	EAGR23
Created by:	KS
Checked by:	KH
Version:	v1.2
Date:	27/01/2026
Scale:	1:5,000 @ A3

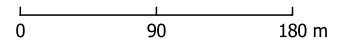




HEADLAND
ARCHAEOLOGY
an RSK company



- Key**
- Order Limits
 - Geophysical Survey Area
 - Survey Extent
 - Location of Illus 237 - 641
 - Unsuitable Survey Area
 - Proposed Overhead Line Alignment
 - Proposed Pylon Location
 - XY Trace (25nT/cm)



Contains Ordnance Survey data © Crown Copyright and database right 2026.
 This material is for client report only © Headland Archaeology. No unauthorised reproduction.

Site:	EAGR23
Created by:	KS
Checked by:	KH
Version:	v1.2
Date:	27/01/2026
Scale:	1:5,000 @ A3

229500

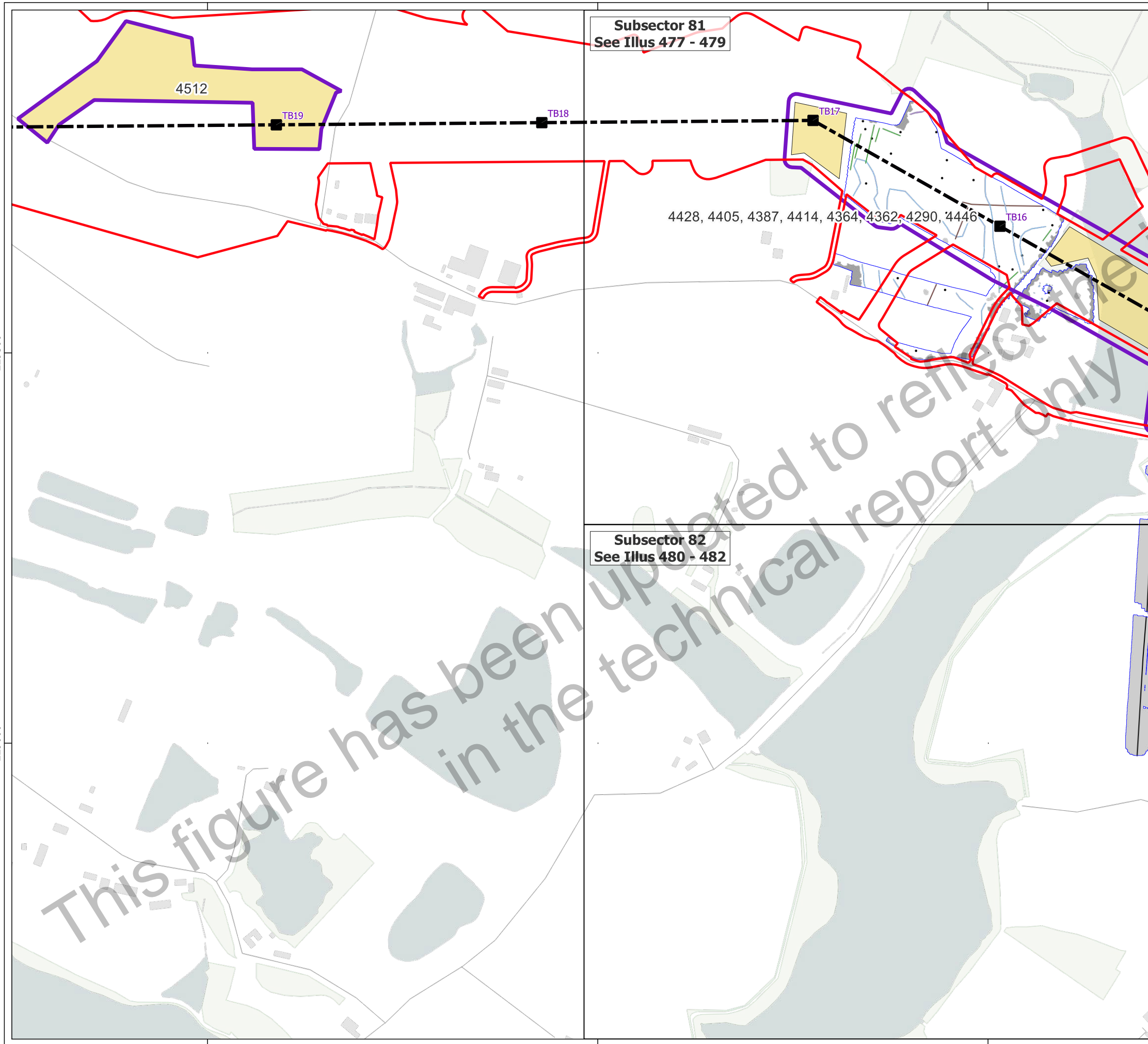
229000

603000

603500

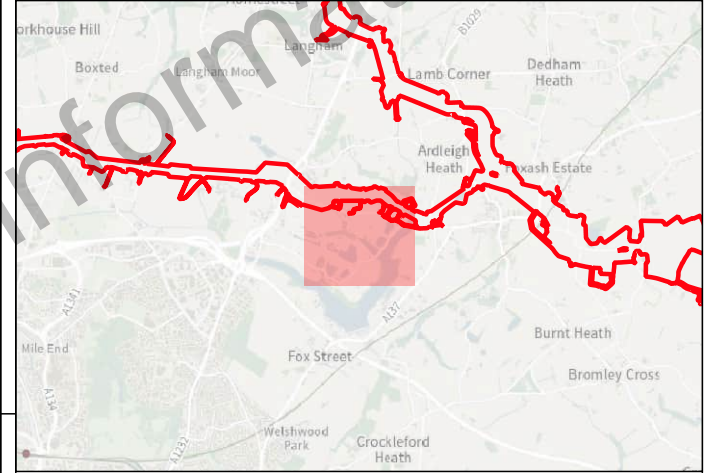
604000

This figure has been updated to reflect information in the technical report only

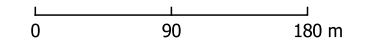


Subsector 81
See Illus 477 - 479

Subsector 82
See Illus 480 - 482



- Key**
- Order Limits
 - Geophysical Survey Area
 - Survey Extent
 - Location of Illus 237 - 641
 - Unsuitable Survey Area
 - Proposed Overhead Line Alignment
 - Proposed Pylon Location
- Geophys Interpretation**
- Ferrous Objects
 - Agriculture
 - Field Boundary
 - Natural
 - Service
 - Magnetic Disturbance (Above Ground)
 - Magnetic Disturbance (Below Ground)
 - Natural
 - Uncertain



Contains Ordnance Survey data © Crown Copyright and database right 2026.
This material is for client report only © Headland Archaeology. No unauthorised reproduction.

Site:	EAGR23
Created by:	KS
Checked by:	KH
Version:	v1.2
Date:	27/01/2026
Scale:	1:5,000 @ A3

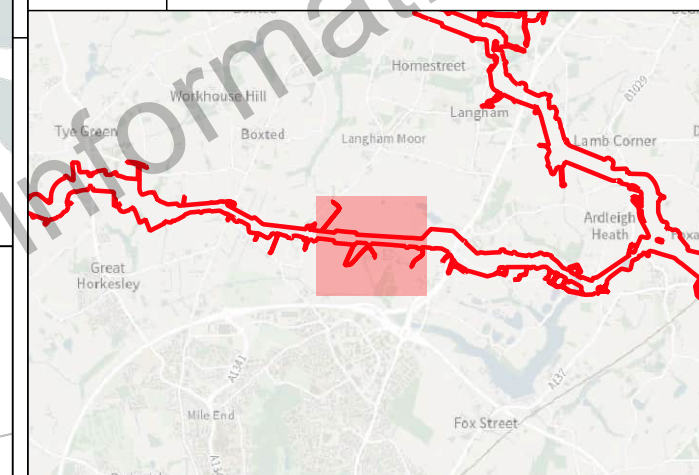
229500

229000

603000

603500

604000

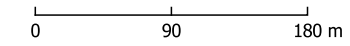
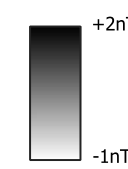


Subsector 84
See Illus 486 - 488

Subsector 83
See Illus 483 - 485



- Key**
- Order Limits
 - Geophysical Survey Area
 - Survey Extent
 - Location of Illus 237 - 641
 - Proposed Overhead Line Alignment
 - Proposed Pylon Location



Contains Ordnance Survey data © Crown Copyright and database right 2026.
This material is for client report only © Headland Archaeology. No unauthorised reproduction.

Site:	EAGR23
Created by:	KS
Checked by:	KH
Version:	v1.2
Date:	27/01/2026
Scale:	1:5,000 @ A3

230500

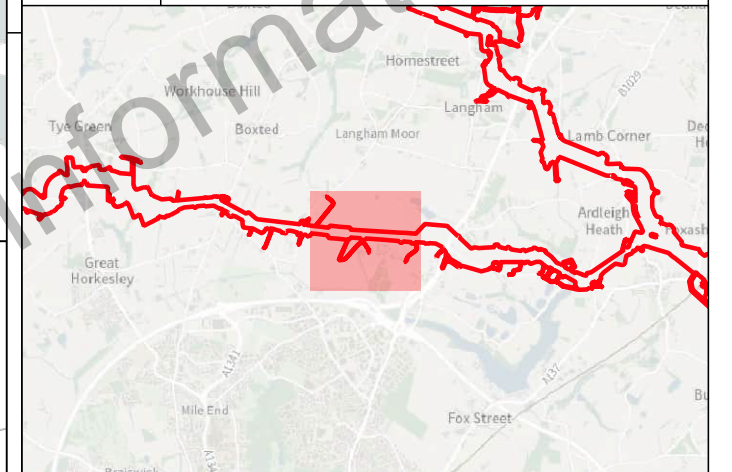
230000

229500

601000


601500

602000



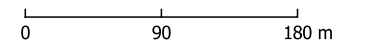
Subsector 84
See Illus 486 - 488

Subsector 83
See Illus 483 - 485



Key

- Order Limits
- Geophysical Survey Area
- Survey Extent
- Location of Illus 237 - 641
- Proposed Overhead Line Alignment
- Proposed Pylon Location
- XY Trace (25nT/cm)



Contains Ordnance Survey data © Crown Copyright and database right 2026.

This material is for client report only © Headland Archaeology. No unauthorised reproduction.

Site:	EAGR23
Created by:	KS
Checked by:	KH
Version:	v1.2
Date:	27/01/2026
Scale:	1:5,000 @ A3

This figure has been updated to reflect the information only in the technical drawing

230500

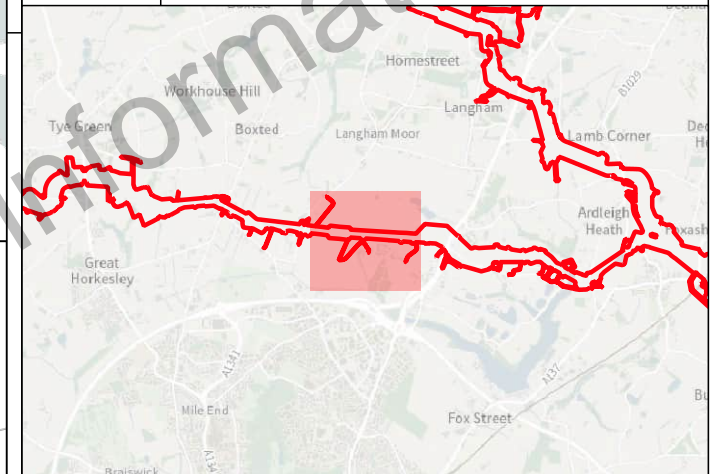
230000

229500

601000

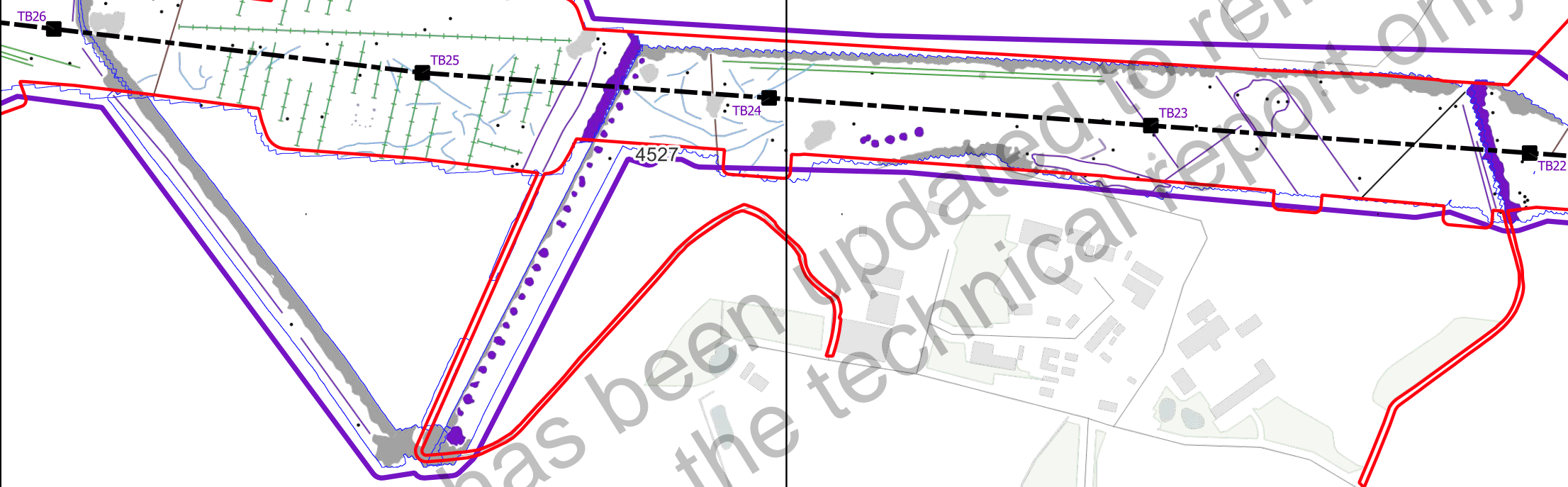
601500

602000



Subsector 84
 See Illus 486 - 488

Subsector 83
 See Illus 483 - 485

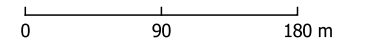


Key

- Order Limits
- Geophysical Survey Area
- Survey Extent
- Location of Illus 237 - 641
- Proposed Overhead Line Alignment
- Proposed Pylon Location

Geophys Interpretation

- Ferrous Objects
- Agriculture
- Field Boundary
- Field Drain
- Natural
- Service
- Former Airfield
- Magnetic Disturbance (Above Ground)
- Magnetic Disturbance (Below Ground)
- Uncertain
- Former Airfield

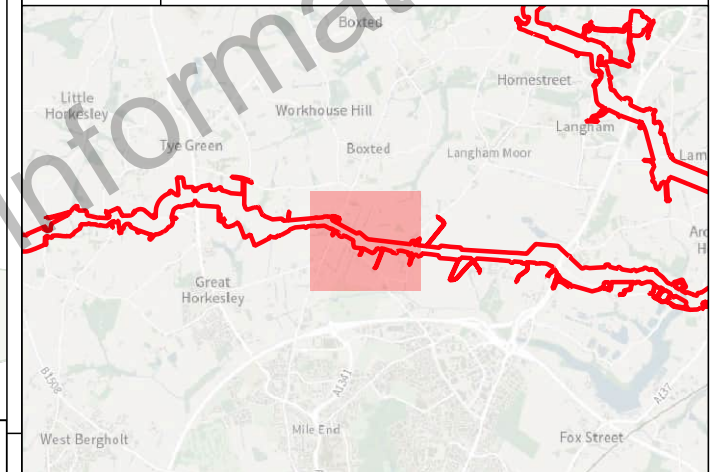
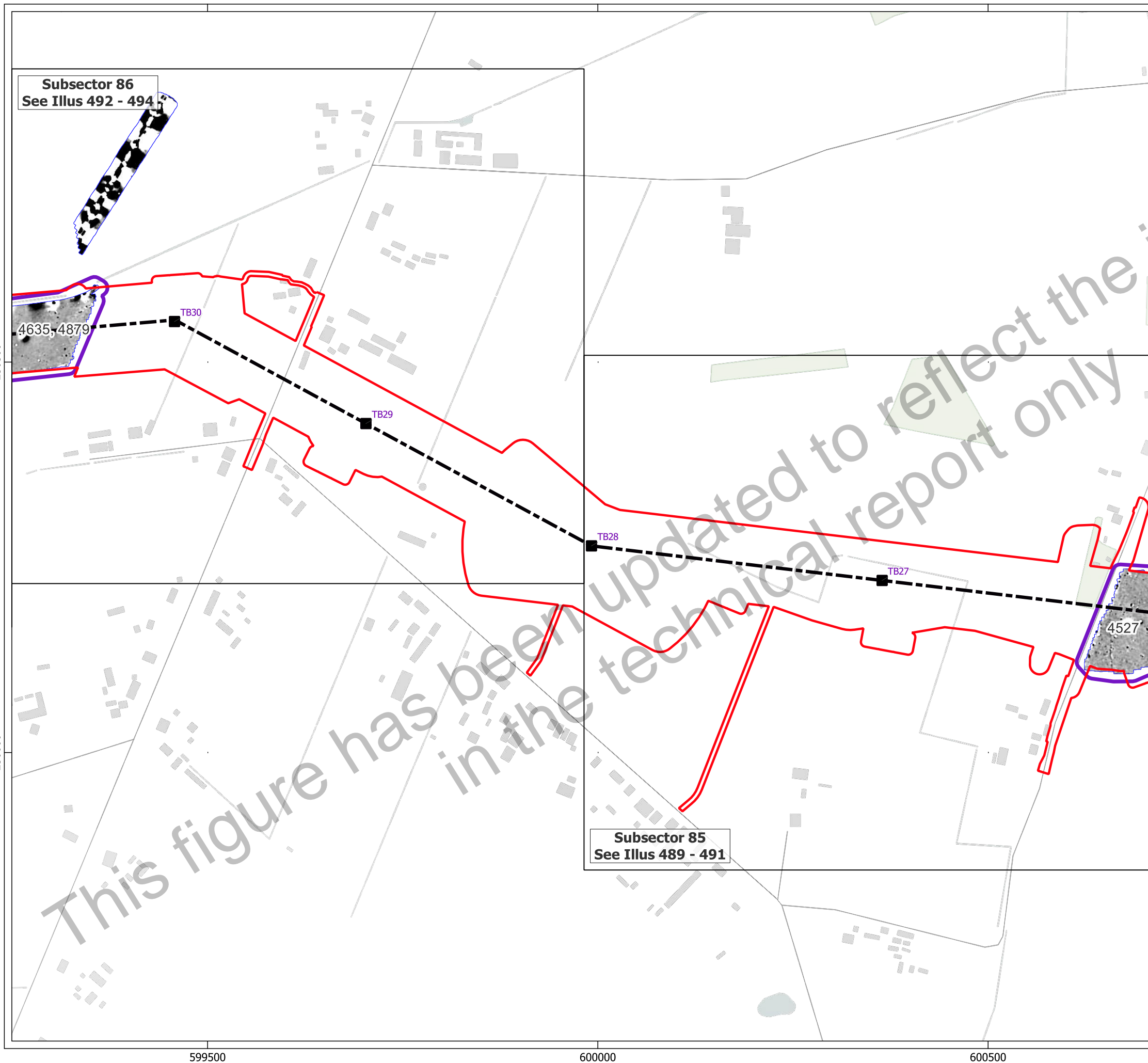


Contains Ordnance Survey data © Crown Copyright and database right 2026.

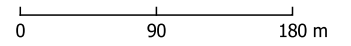
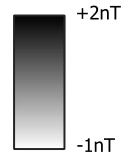
This material is for client report only © Headland Archaeology. No unauthorised reproduction.

Site:	EAGR23
Created by:	KS
Checked by:	KH
Version:	v1.2
Date:	27/01/2026
Scale:	1:5,000 @ A3

This figure has been updated to reflect the information in the technical report only

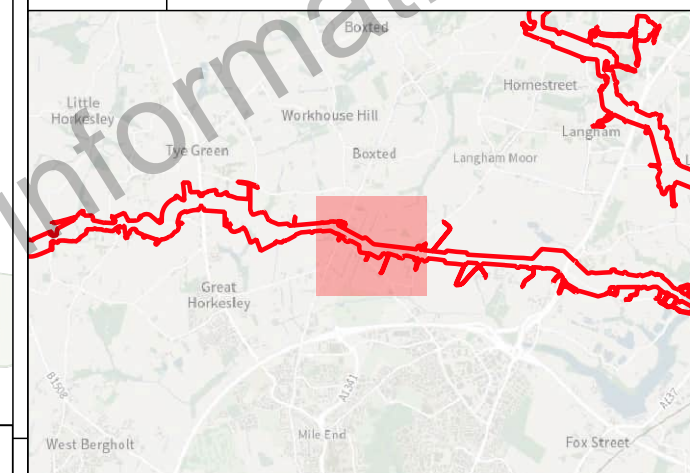
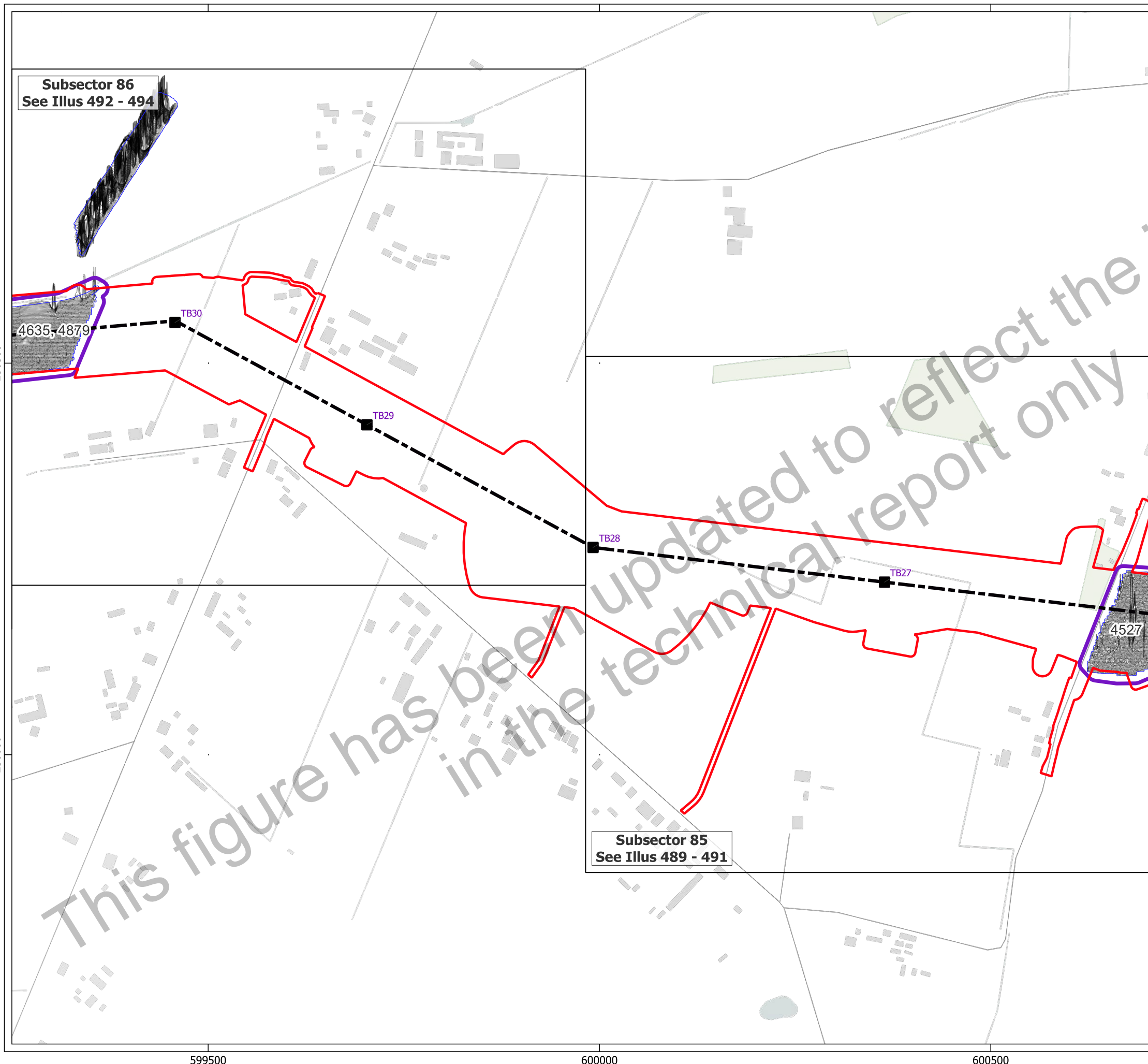


- Key**
- Order Limits
 - Geophysical Survey Area
 - Survey Extent
 - Location of Illus 237 - 641
 - Proposed Overhead Line Alignment
 - Proposed Pylon Location

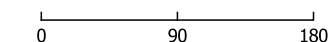


Contains Ordnance Survey data © Crown Copyright and database right 2026.
 This material is for client report only © Headland Archaeology. No unauthorised reproduction.

Site:	EAGR23
Created by:	KS
Checked by:	KH
Version:	v1.2
Date:	27/01/2026
Scale:	1:5,000 @ A3

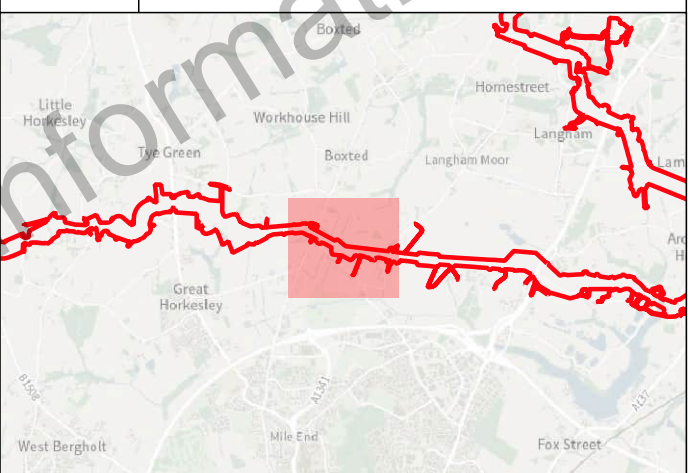
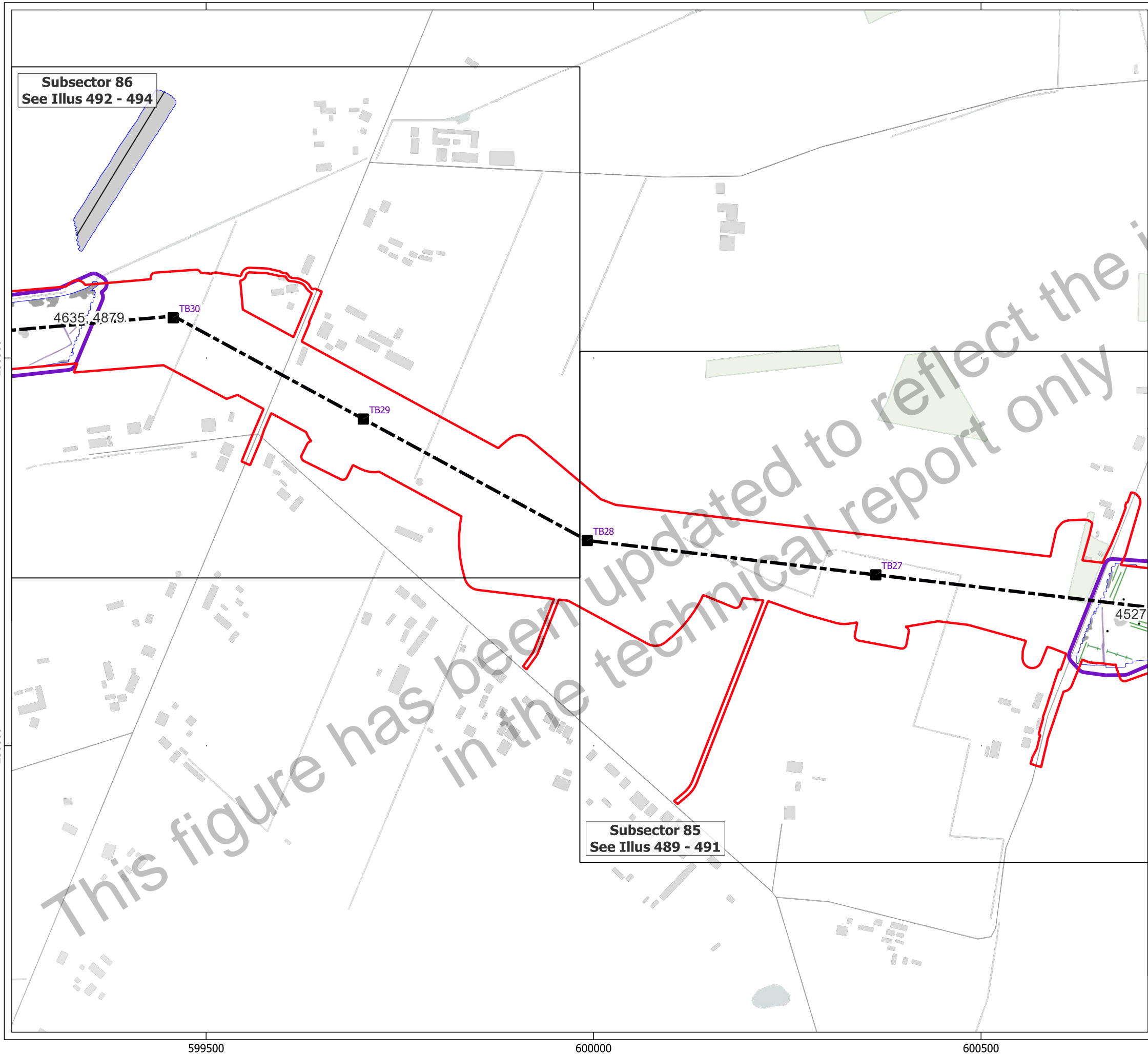


- Key**
- Order Limits
 - Geophysical Survey Area
 - Survey Extent
 - Location of Illus 237 - 641
 - Proposed Overhead Line Alignment
 - Proposed Pylon Location
 - XY Trace (25nT/cm)

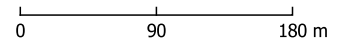


Contains Ordnance Survey data © Crown Copyright and database right 2026.
This material is for client report only © Headland Archaeology. No unauthorised reproduction.

Site:	EAGR23
Created by:	KS
Checked by:	KH
Version:	v1.2
Date:	27/01/2026
Scale:	1:5,000 @ A3

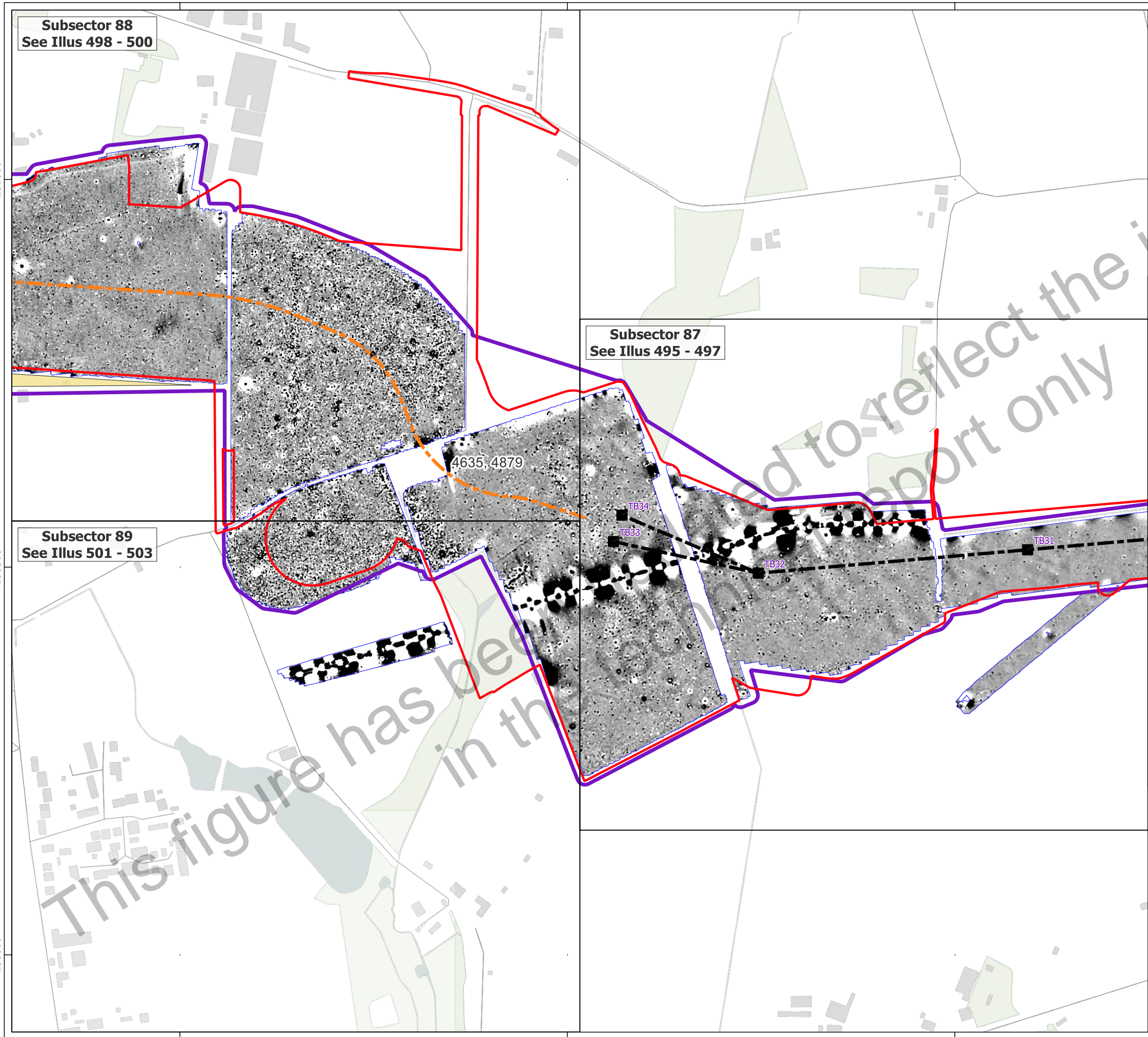


- Key**
- Order Limits
 - Geophysical Survey Area
 - Survey Extent
 - Location of Illus 237 - 641
 - Proposed Overhead Line Alignment
 - Proposed Pylon Location
- Geophys Interpretation**
- Ferrous Objects
 - Agriculture
 - Field Drain
 - Service
 - Magnetic Disturbance (Above Ground)
 - Magnetic Disturbance (Below Ground)
 - Uncertain



Contains Ordnance Survey data © Crown Copyright and database right 2026.
This material is for client report only © Headland Archaeology. No unauthorised reproduction.

Site:	EAGR23
Created by:	KS
Checked by:	KH
Version:	v1.2
Date:	27/01/2026
Scale:	1:5,000 @ A3



Subsector 88
See Illus 498 - 500

Subsector 87
See Illus 495 - 497

Subsector 89
See Illus 501 - 503

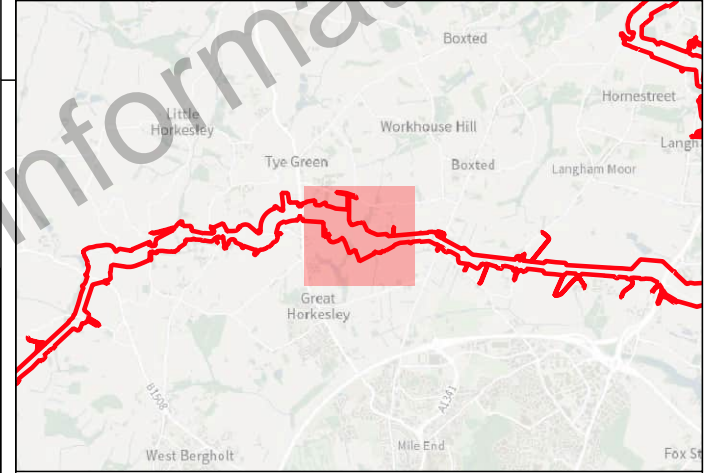
4635, 4879

TB34

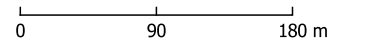
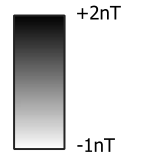
TB33

TB32

TB31



- Key**
- Order Limits
 - Geophysical Survey Area
 - Survey Extent
 - Location of Illus 237 - 641
 - Unsuitable Survey Area
 - Proposed Overhead Line Alignment
 - Proposed Pylon Location
 - Proposed Underground Cable Alignment



Contains Ordnance Survey data © Crown Copyright and database right 2026.
This material is for client report only © Headland Archaeology. No unauthorised reproduction.

Site:	EAGR23
Created by:	KS
Checked by:	KH
Version:	v1.2
Date:	27/01/2026
Scale:	1:5,000 @ A3

598000

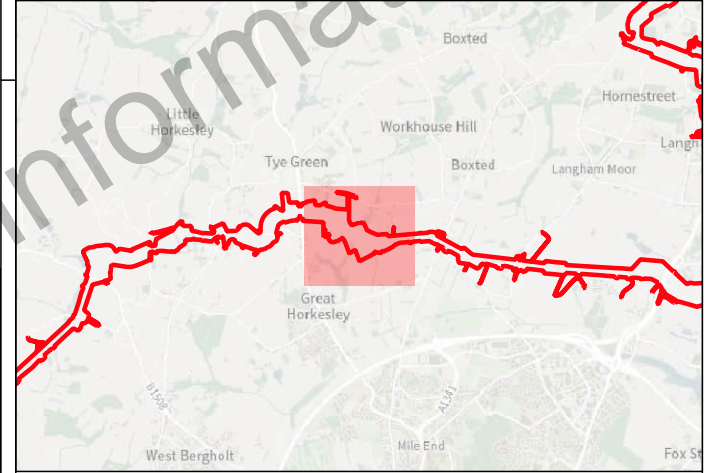
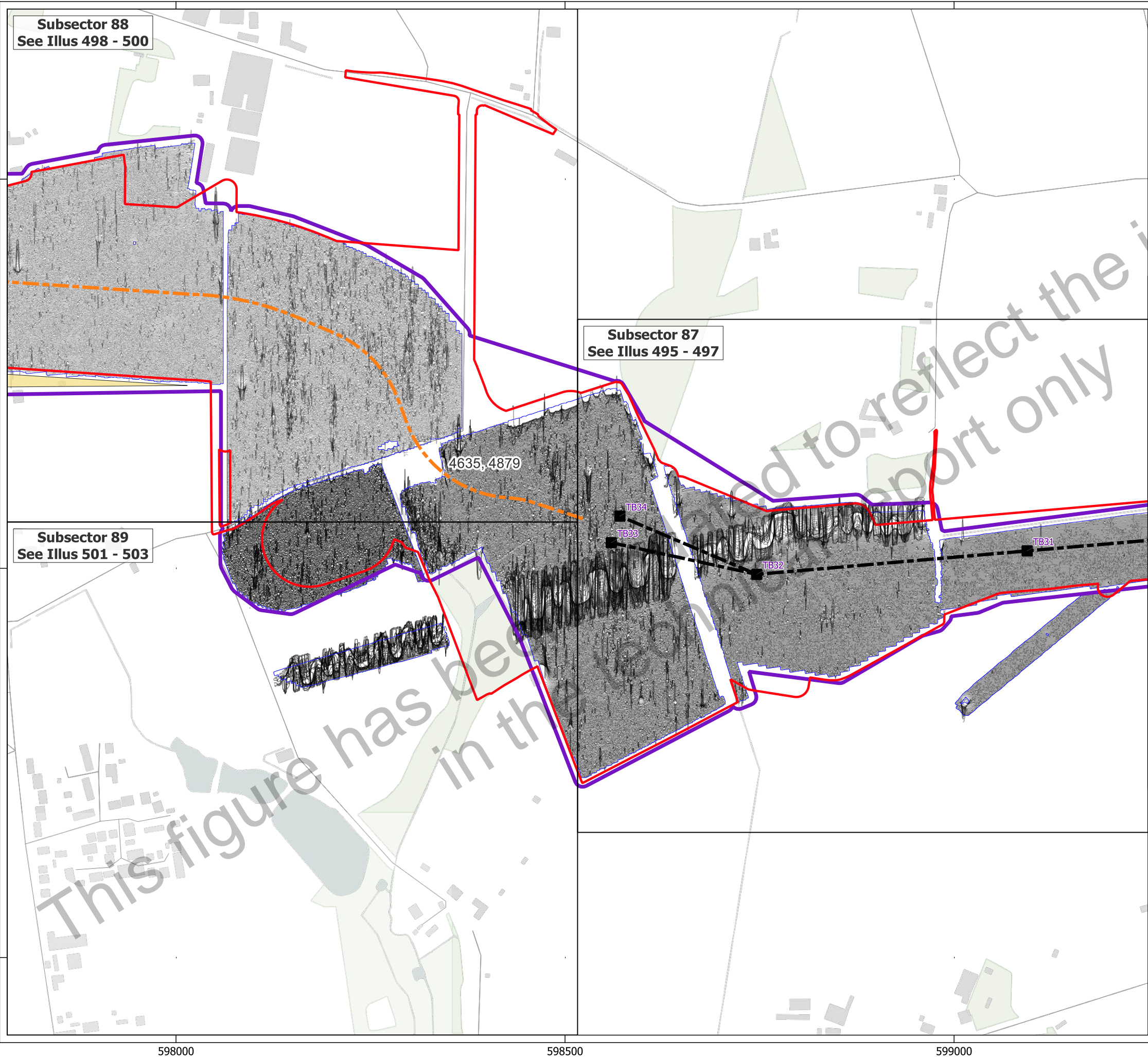
598500

599000

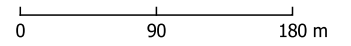
231000

230500

230000

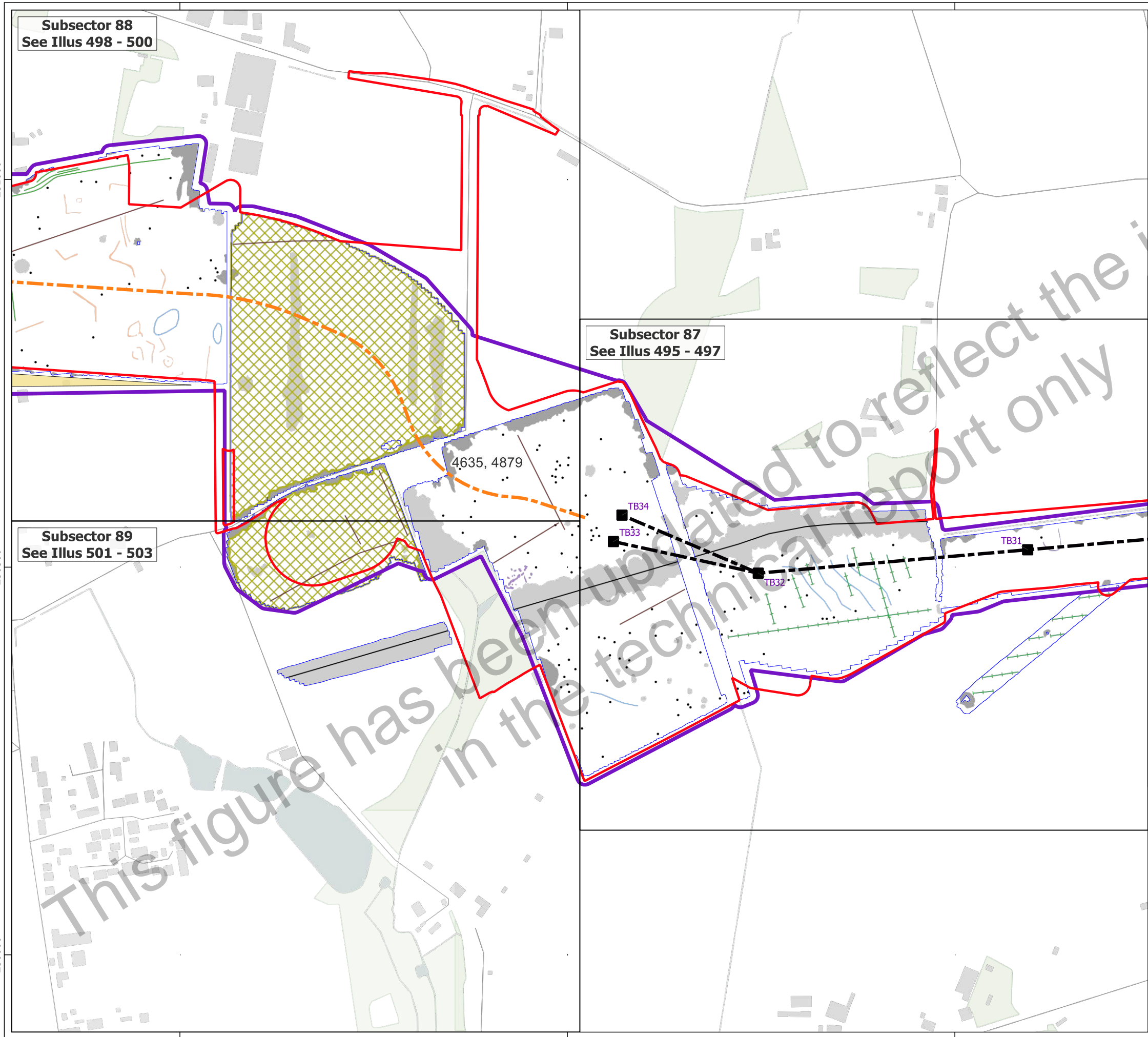


- Key**
- ▭ Order Limits
 - ▭ Geophysical Survey Area
 - ▭ Survey Extent
 - ▭ Location of Illus 237 - 641
 - ▭ Unsuitable Survey Area
 - Proposed Overhead Line Alignment
 - Proposed Pylon Location
 - Proposed Underground Cable Alignment
 - XY Trace (25nT/cm)



Contains Ordnance Survey data © Crown Copyright and database right 2026.
 This material is for client report only © Headland Archaeology. No unauthorised reproduction.

Site:	EAGR23
Created by:	KS
Checked by:	KH
Version:	v1.2
Date:	27/01/2026
Scale:	1:5,000 @ A3



Subsector 88
See Illus 498 - 500

Subsector 87
See Illus 495 - 497

Subsector 89
See Illus 501 - 503

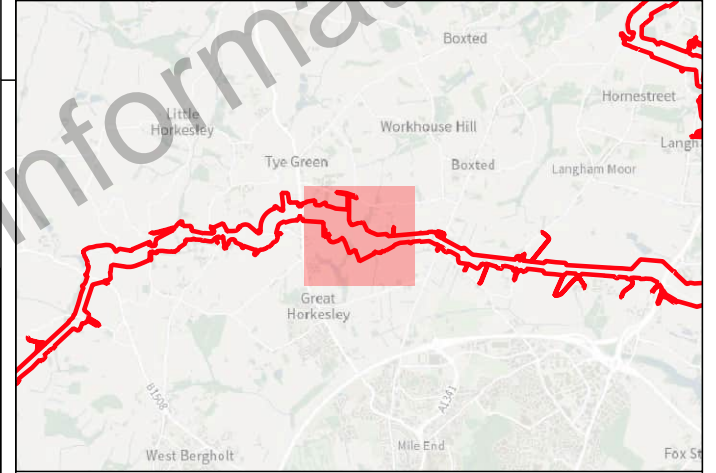
4635, 4879

TB34

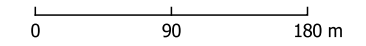
TB33

TB31

TB32



- Key**
- Order Limits
 - Geophysical Survey Area
 - Survey Extent
 - Location of Illus 237 - 641
 - Unsuitable Survey Area
 - Proposed Overhead Line Alignment
 - Proposed Pylon Location
 - Proposed Underground Cable Alignment
- Geophys Interpretation**
- Ferrous Objects
 - Agriculture
 - Field Boundary
 - Field Drain
 - Natural
 - Service
 - Magnetic Disturbance (Above Ground)
 - Magnetic Disturbance (Below Ground)
 - Possible Archaeology
 - Uncertain
 - Greenwaste



Contains Ordnance Survey data © Crown Copyright and database right 2026.
This material is for client report only © Headland Archaeology. No unauthorised reproduction.

Site:	EAGR23
Created by:	KS
Checked by:	KH
Version:	v1.2
Date:	27/01/2026
Scale:	1:5,000 @ A3

231500

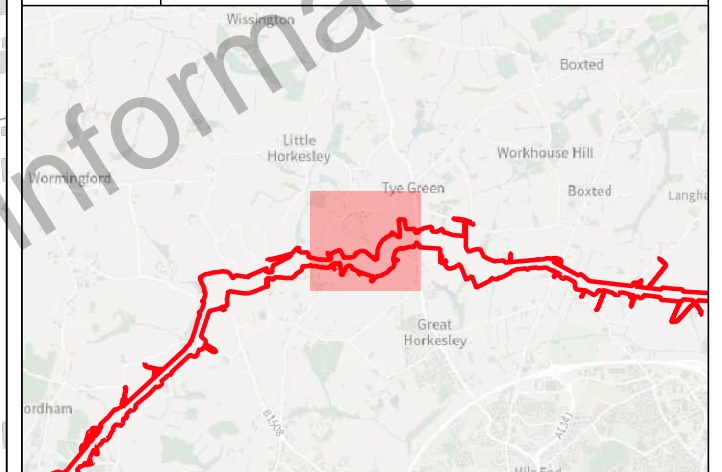
231000

230500







Subsector 90
See Illus 504 - 506

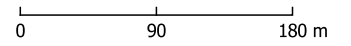
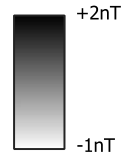
Subsector 92
See Illus 510 - 512

Subsector 91
See Illus 507 - 509



Key

-  Order Limits
-  Geophysical Survey Area
-  Survey Extent
-  Location of Illus 237 - 641
-  Unsuitable Survey Area
-  Proposed Underground Cable Alignment



Contains Ordnance Survey data © Crown Copyright and database right 2026.
This material is for client report only © Headland Archaeology. No unauthorised reproduction.

Site:	EAGR23
Created by:	KS
Checked by:	KH
Version:	v1.2
Date:	27/01/2026
Scale:	1:5,000 @ A3

596500

597000

597500

This figure has been updated to reflect the information only

This figure has been updated to reflect the information only

This figure has been updated to reflect the information only

231500

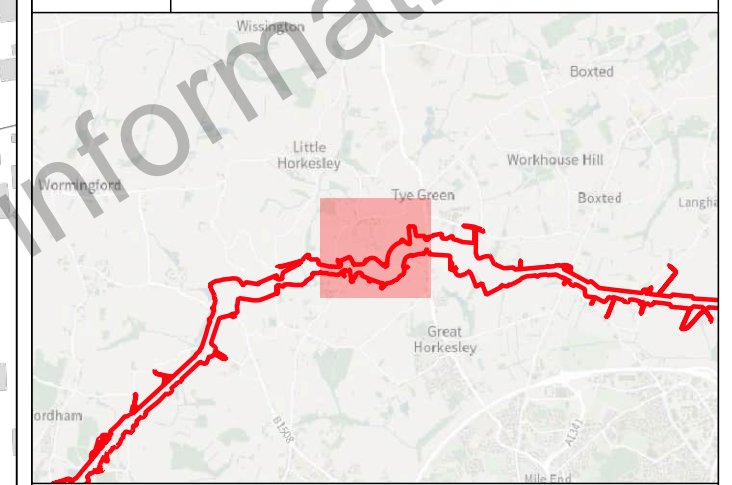
231000

230500

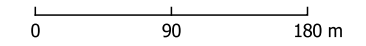
Subsector 90
See Illus 504 - 506

Subsector 92
See Illus 510 - 512

Subsector 91
See Illus 507 - 509



- Key
- ▭ Order Limits
 - ▭ Geophysical Survey Area
 - ▭ Survey Extent
 - ▭ Location of Illus 237 - 641
 - ▭ Unsuitable Survey Area
 - Proposed Underground Cable Alignment
 - XY Trace (25nT/cm)



Contains Ordnance Survey data © Crown Copyright and database right 2026.
This material is for client report only © Headland Archaeology. No unauthorised reproduction.

Site:	EAGR23
Created by:	KS
Checked by:	KH
Version:	v1.2
Date:	27/01/2026
Scale:	1:5,000 @ A3

596500

597000

597500

231500

231000

230500

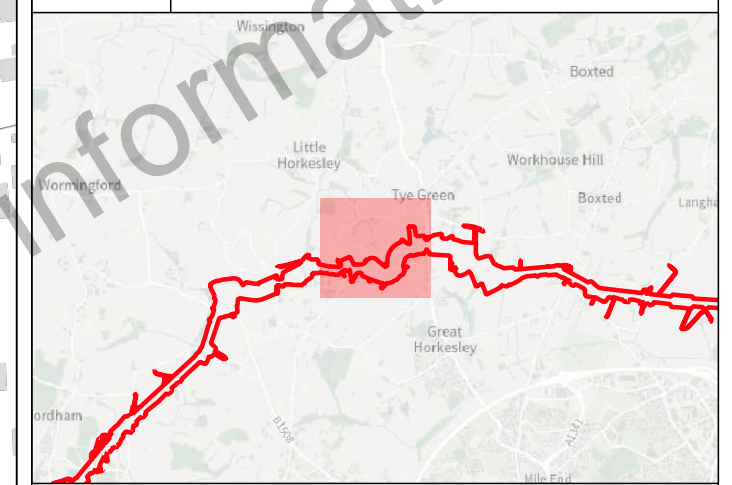
Subsector 90
See Illus 504 - 506

Subsector 92
See Illus 510 - 512

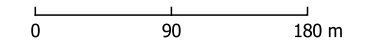
Subsector 91
See Illus 507 - 509

4942
4664

4635, 4879



- Key**
- Order Limits
 - Geophysical Survey Area
 - Survey Extent
 - Location of Illus 237 - 641
 - Unsuitable Survey Area
 - Proposed Underground Cable Alignment
- Geophys Interpretation**
- Ferrous Objects
 - Agriculture
 - Field Boundary
 - Field Drain
 - Natural
 - Service
 - Magnetic Disturbance (Above Ground)
 - Magnetic Disturbance (Below Ground)
 - Natural
 - Possible Archaeology
 - Uncertain



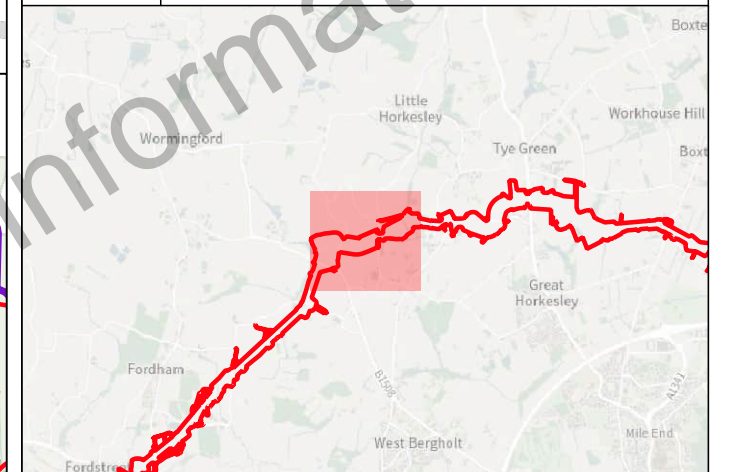
Contains Ordnance Survey data © Crown Copyright and database right 2026.
This material is for client report only © Headland Archaeology. No unauthorised reproduction.

Site:	EAGR23
Created by:	KS
Checked by:	KH
Version:	v1.2
Date:	27/01/2026
Scale:	1:5,000 @ A3

596500

597000

597500



Subsector 93
 See Illus 513 - 515

Subsector 94
 See Illus 516 - 518

230500

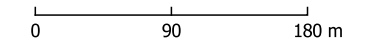
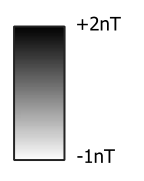
230000

595000

595500

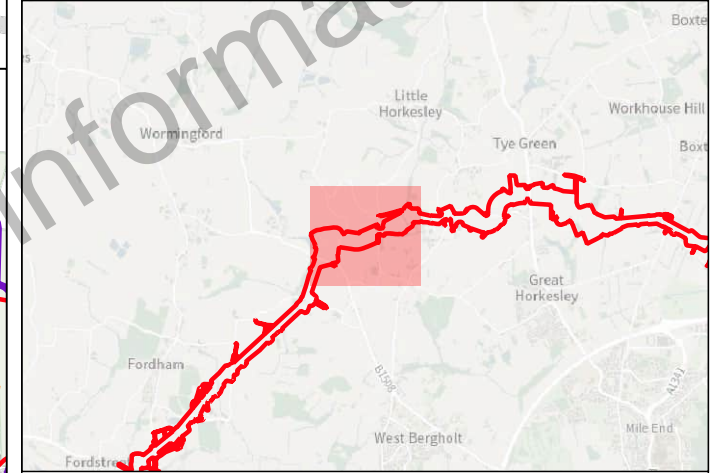
596000

- Key**
- Order Limits
 - Geophysical Survey Area
 - Survey Extent
 - Location of Illus 237 - 641
 - Unsuitable Survey Area
 - Proposed Overhead Line Alignment
 - Proposed Pylon Location
 - Proposed Underground Cable Alignment



Contains Ordnance Survey data © Crown Copyright and database right 2026.
 This material is for client report only © Headland Archaeology. No unauthorised reproduction.

Site:	EAGR23
Created by:	KS
Checked by:	KH
Version:	v1.2
Date:	27/01/2026
Scale:	1:5,000 @ A3

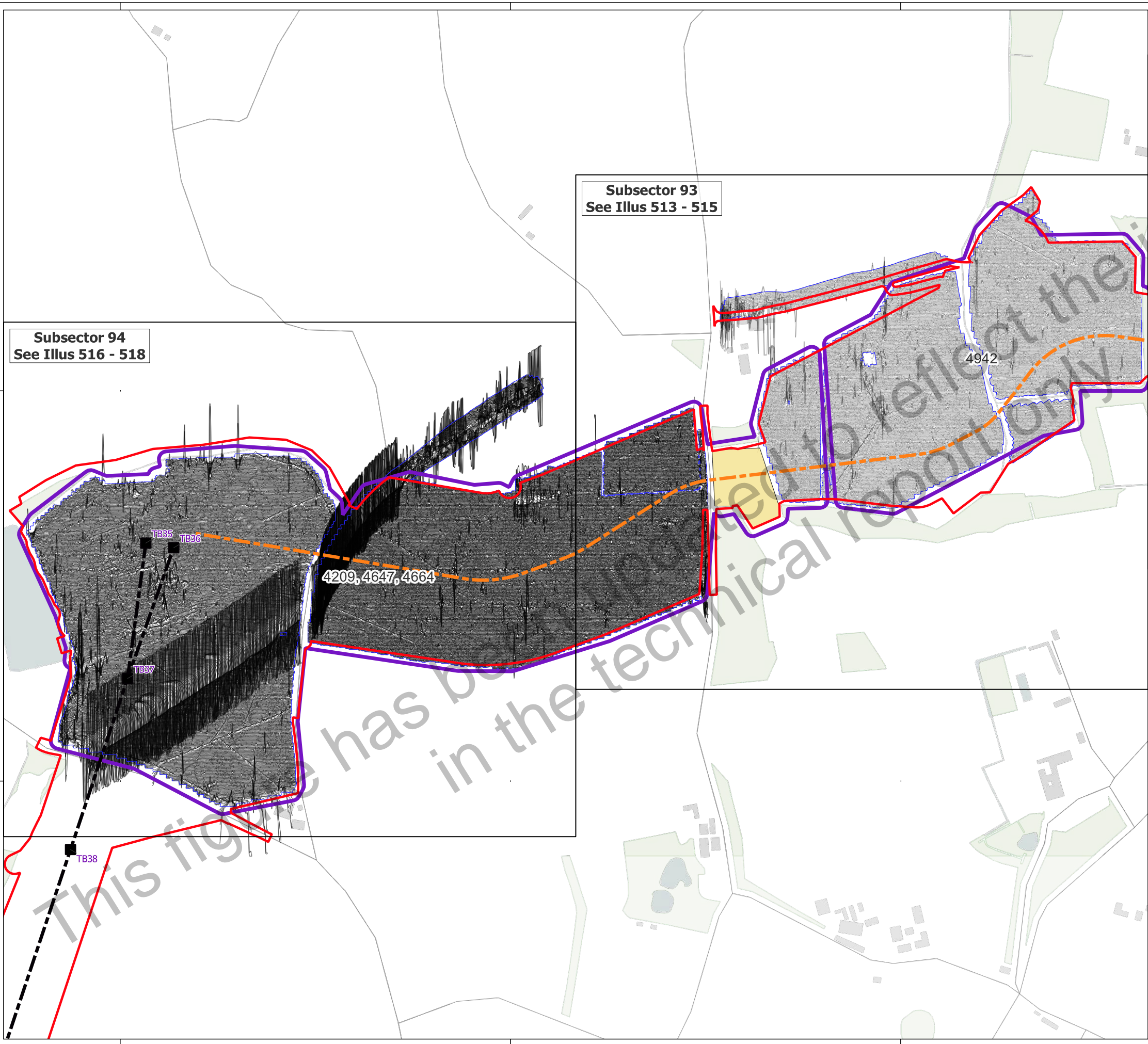


Subsector 93
 See Illus 513 - 515

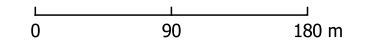
Subsector 94
 See Illus 516 - 518

230500

230000



- Key**
- Order Limits
 - Geophysical Survey Area
 - Survey Extent
 - Location of Illus 237 - 641
 - Unsuitable Survey Area
 - Proposed Overhead Line Alignment
 - Proposed Pylon Location
 - - - Proposed Underground Cable Alignment
 - XY Trace (25nT/cm)



Contains Ordnance Survey data © Crown Copyright and database right 2026.
 This material is for client report only © Headland Archaeology. No unauthorised reproduction.

Site:	EAGR23
Created by:	KS
Checked by:	KH
Version:	v1.2
Date:	27/01/2026
Scale:	1:5,000 @ A3

595000

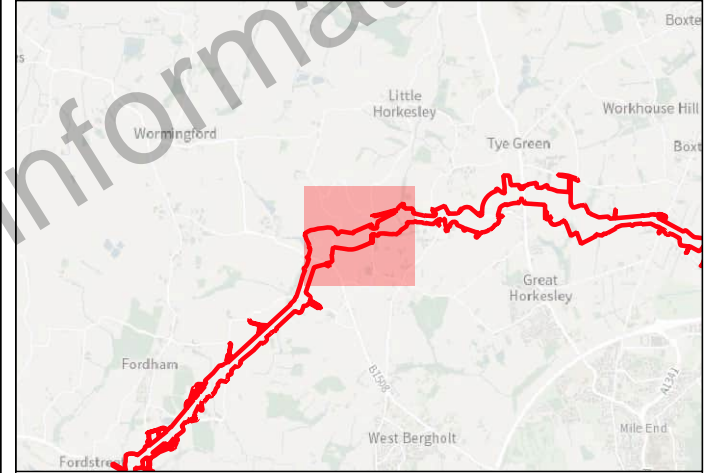
595500

596000

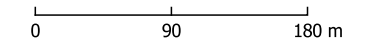


Subsector 93
See Illus 513 - 515

Subsector 94
See Illus 516 - 518



- Key**
- Order Limits
 - Geophysical Survey Area
 - Survey Extent
 - Location of Illus 237 - 641
 - Unsuitable Survey Area
 - Proposed Overhead Line Alignment
 - Proposed Pylon Location
 - Proposed Underground Cable Alignment
- Geophys Interpretation**
- Ferrous Objects
 - Agriculture
 - Field Boundary
 - Field Drain
 - Natural
 - Service
 - Archaeology
 - Magnetic Disturbance (Above Ground)
 - Magnetic Disturbance (Below Ground)
 - Natural
 - Possible Archaeology
 - Uncertain
 - Burning

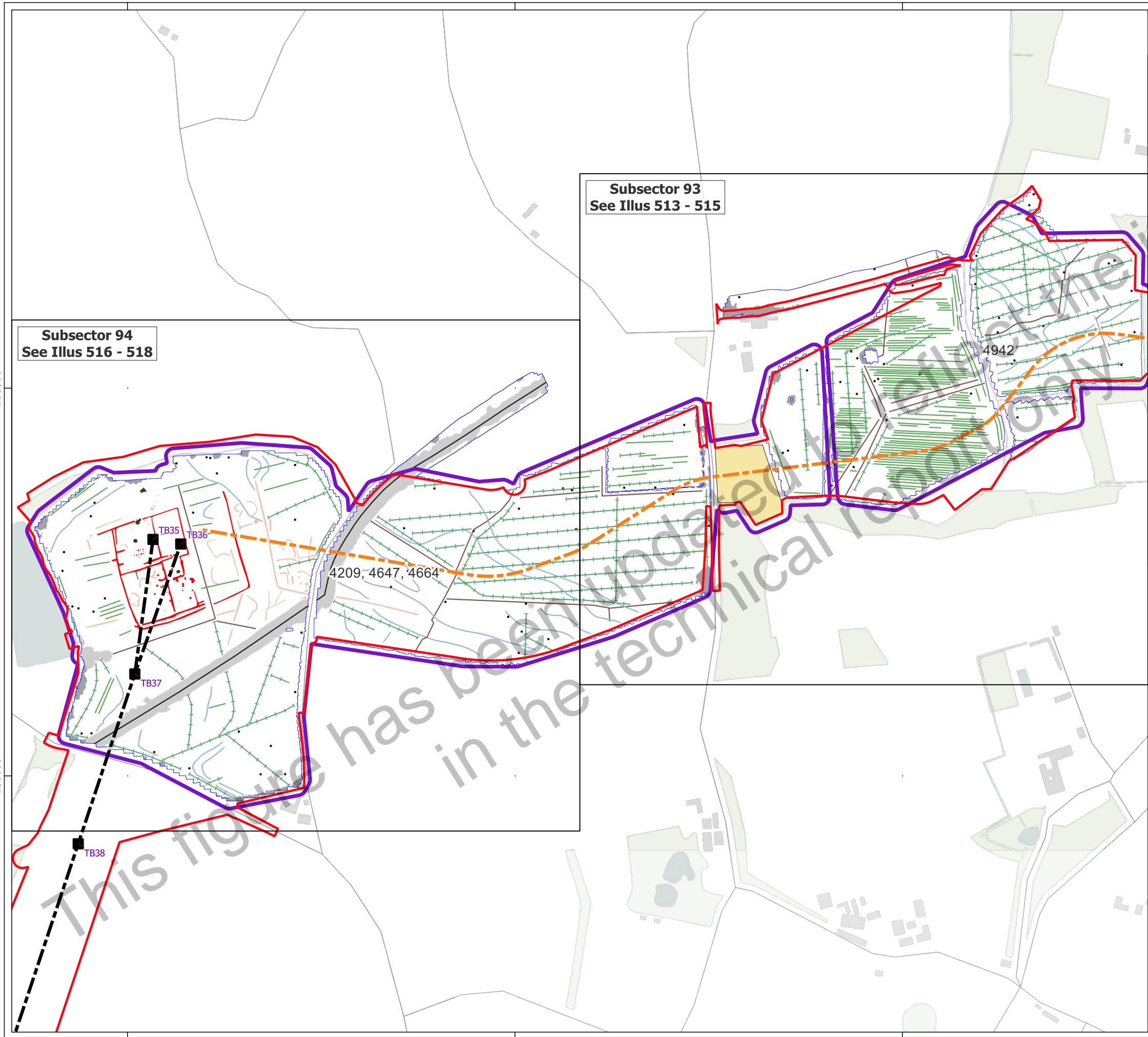


Contains Ordnance Survey data © Crown Copyright and database right 2026.
This material is for client report only © Headland Archaeology. No unauthorised reproduction.

Site:	EAGR23
Created by:	KS
Checked by:	KH
Version:	v1.2
Date:	27/01/2026
Scale:	1:5,000 @ A3

230500
230000

595000 595500 596000



National Grid plc
National Grid House,
Warwick Technology Park,
Gallows Hill, Warwick.
CV34 6DA United Kingdom

Registered in England and Wales
No. 4031152
nationalgrid.com